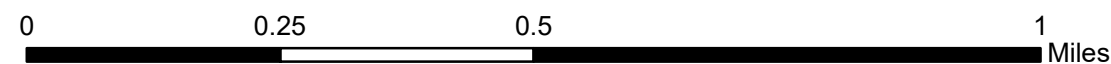





Copyright © 2013 National Geographic Society, i-cubed



INFRARED MAP
 Sponge (ID-NCF-000628)
 Flight: September 21, 2020 @ 2200 MDT
 Acres - 610
 Change in Acres from last GIS Perimeter - 23 Acres
 IRIN - Nate Yorgason



Legend

-  09/21/2020 2200 Sponge IR Heat Perimeter
-  Scattered Heat
-  Isolated Heat Sources