




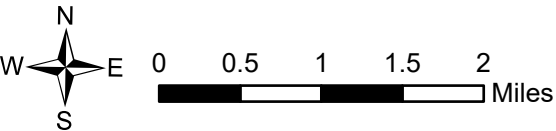


**Public Information**  
 StateCreek  
 MTBDF006645  
 September 15, 2020  
 3791 acres effective 20200914

-  Closure Area
-  Wildfire Daily Fire Perimeter
-  Forest Service
-  Bureau of Land Management
-  State Department of Natural Resources, State Resource Management Area



Remote Situation Unit  
 9/15/2020 2045  
 Acres from IR and hand dr  
 NAD 1983 UTM Zone 12N

