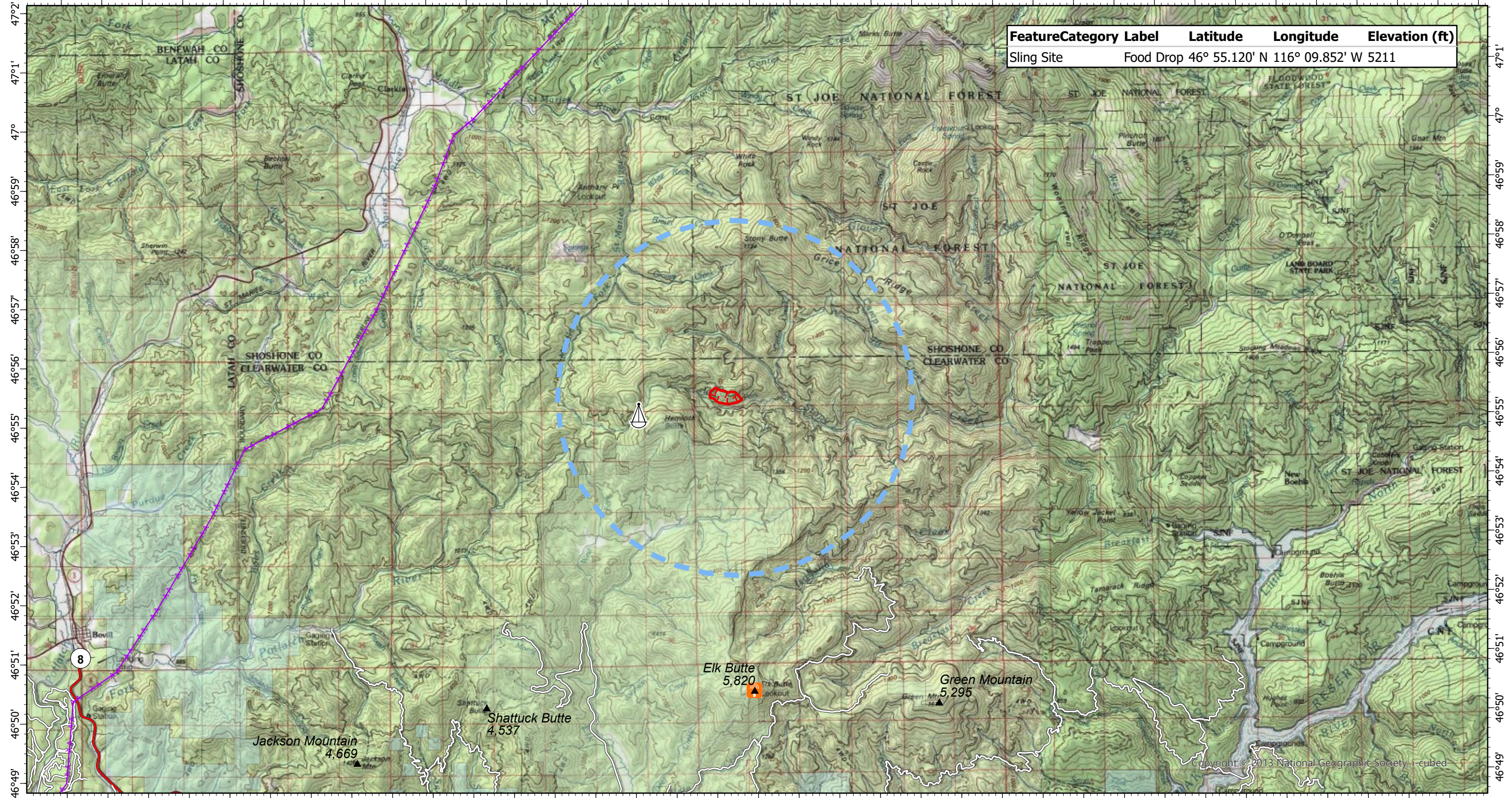











Air Operations - Iron Gate

September 13, 2020

-116°24' -116°23' -116°22' -116°21' -116°20' -116°19' -116°18' -116°17' -116°16' -116°15' -116°14' -116°13' -116°12' -116°11' -116°10' -116°9' -116°8' -116°7' -116°6' -116°5' -116°4' -116°3' -116°2' -116°1' -116° -115°59' -115°58' -115°57' -115°56' -115°55' -115°54' -115°53' -115°52' -115°51' -115°50' -115°49'



Sunnyside Complex
ID-CTS-000714
 Fire Perimeter as of
 9/12/2020 2100 hrs
 3,957 Acres Iron Gate 64 Acres

-  Sling Site
-  Transmission Lines
-  Uncontrolled Fire Edge
-  Temporary Flight Restriction
-  Radio Base Site
-  Highway
-  Other Roads
-  State of Idaho
-  Forest Service

0 1.5 3 Miles

