








**Sunnyside Complex  
ID-CTS-000714**

Fire Perimeter as of  
9/11/2020 1500 hrs  
3,692 Acres

- |   |                               |   |   |
|---|-------------------------------|---|---|
|  | Uncontrolled Fire Edge        |  | Gravel Road, Suitable for Passenger Car |
|  | Temporary Flight Restriction  |  | Other Roads                             |
|  | Wildfire Daily Fire Perimeter |  | USFS                                    |
|  | Structure Footprint           |   |   |

