









**Sunnyside Complex
ID-CTS-000714**

Fire Perimeter as of
9/12/2020 2100 hrs
3,957 Acres

-  Sling Site
-  Structure Footprint
-  Uncontrolled Fire Edge
-  Gravel Road, Suitable for Passenger Car
-  Temporary Flight Restriction
-  Other Roads
-  Wildfire Daily Fire Perimeter
-  USFS

