

114°51'0"W

114°50'30"W

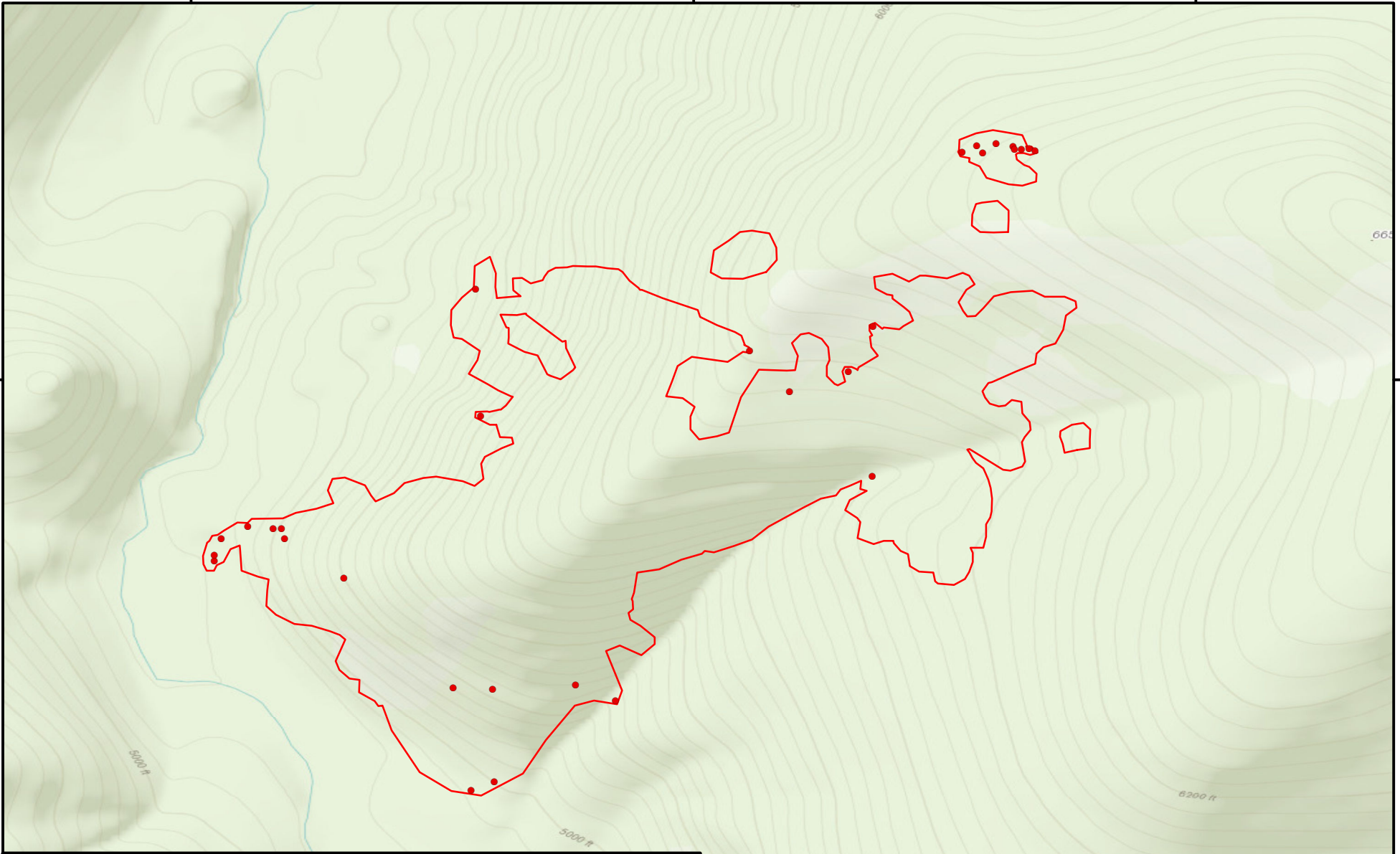
114°50'0"W

46°23'0"N

46°23'0"N

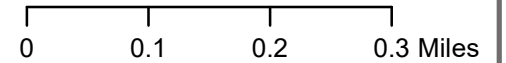
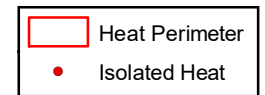
46°22'30"N

46°22'30"N



INFRARED MAP
 Warm Springs Fire (ID-NCF-000563)
 Flight: September 22, 2020 @2135 PDT
 119 IR Acres
 UTM 11 Nad 83
 IRIN: Dale Gough

Sources: Esri, HERE, Garmin, Intermap, in
 GeoBase, IGN, Kadaster NL, Ordnance Su
 OpenStreetMap contributors, and the GIS U



114°51'0"W

114°50'30"W

114°50'0"W