


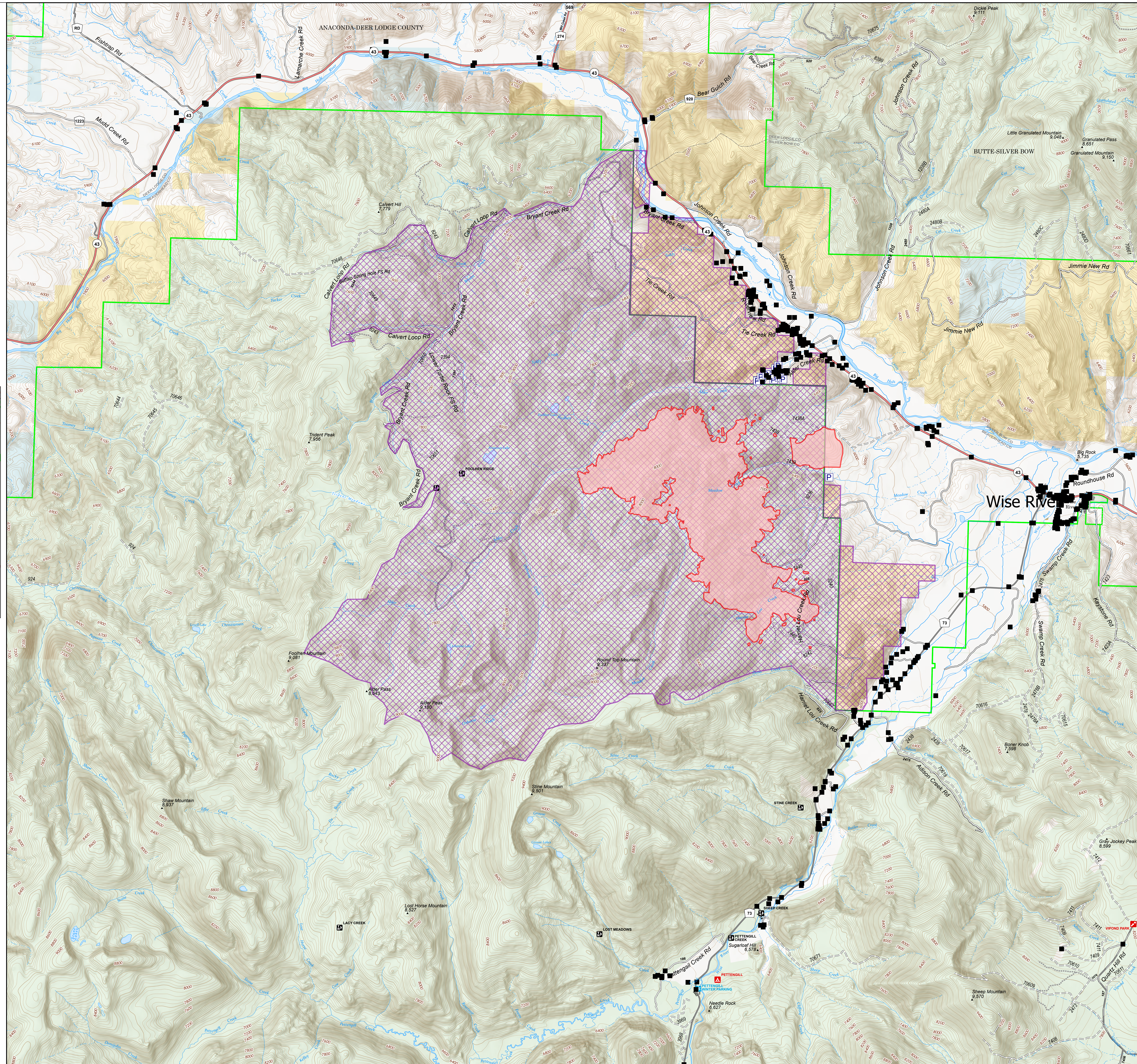
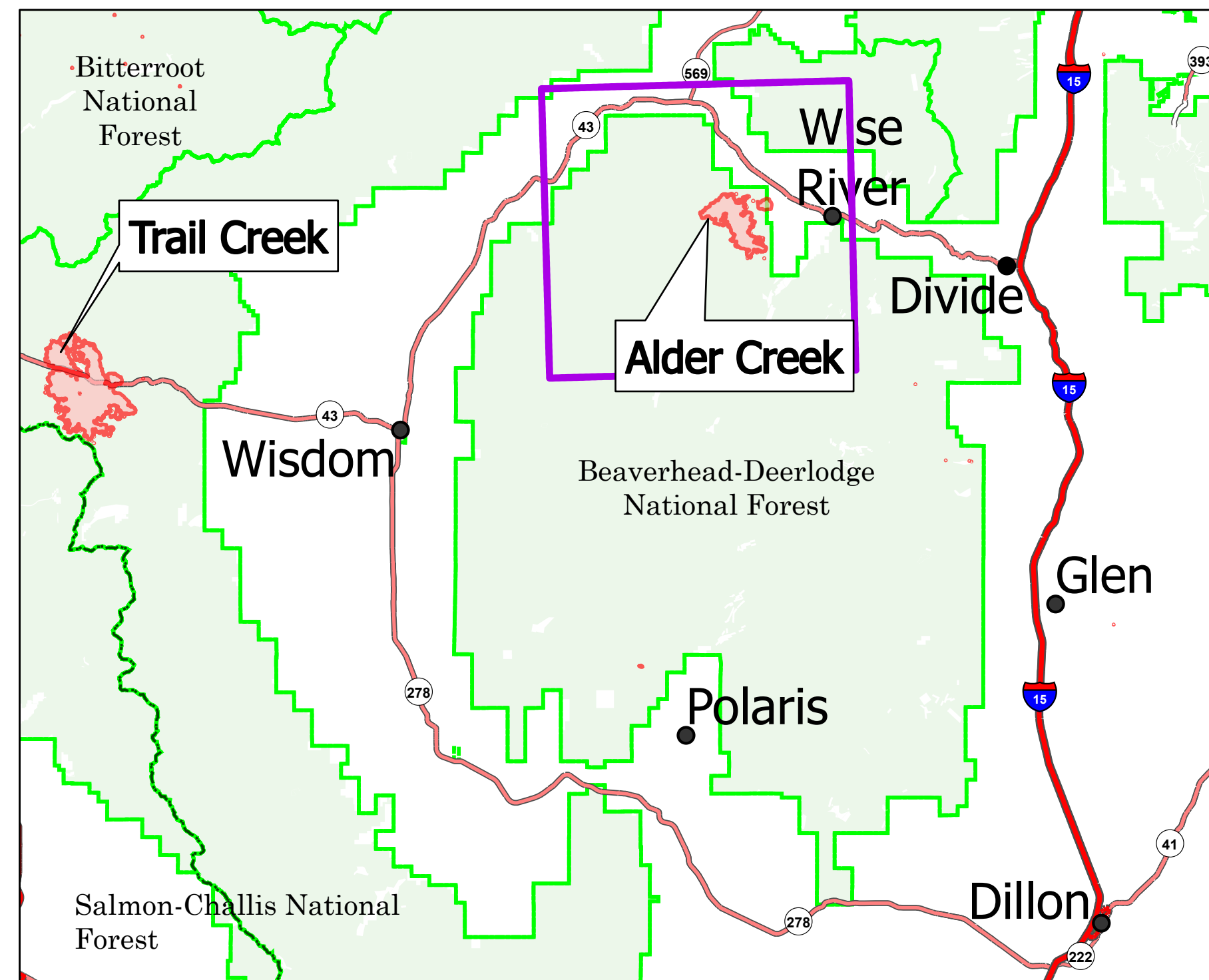
Public Information

Alder Creek
 MT-BDF-006269
 7/16/2021 Day
 3463 acres

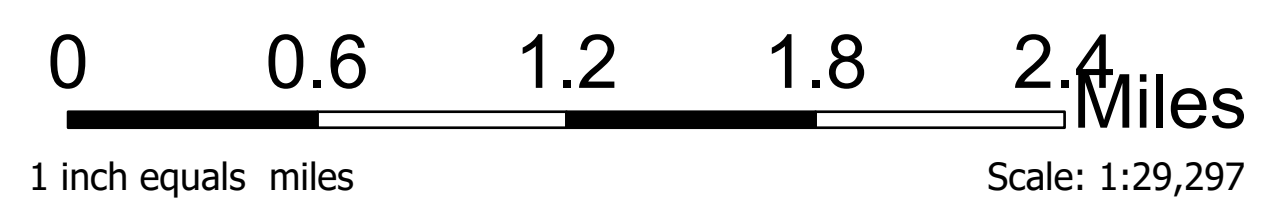
Wildfire Daily Fire Perimeter

Ownership

- State Public Lands
- Other State Lands
- Bureau of Land Management Lands



Fire perimeter updated from
 Acres from IR on 7/15/2021 2308



Blue Team GIS
 7/16/2021 0943
 North American 1983 Datum, Lat/Long Grid