


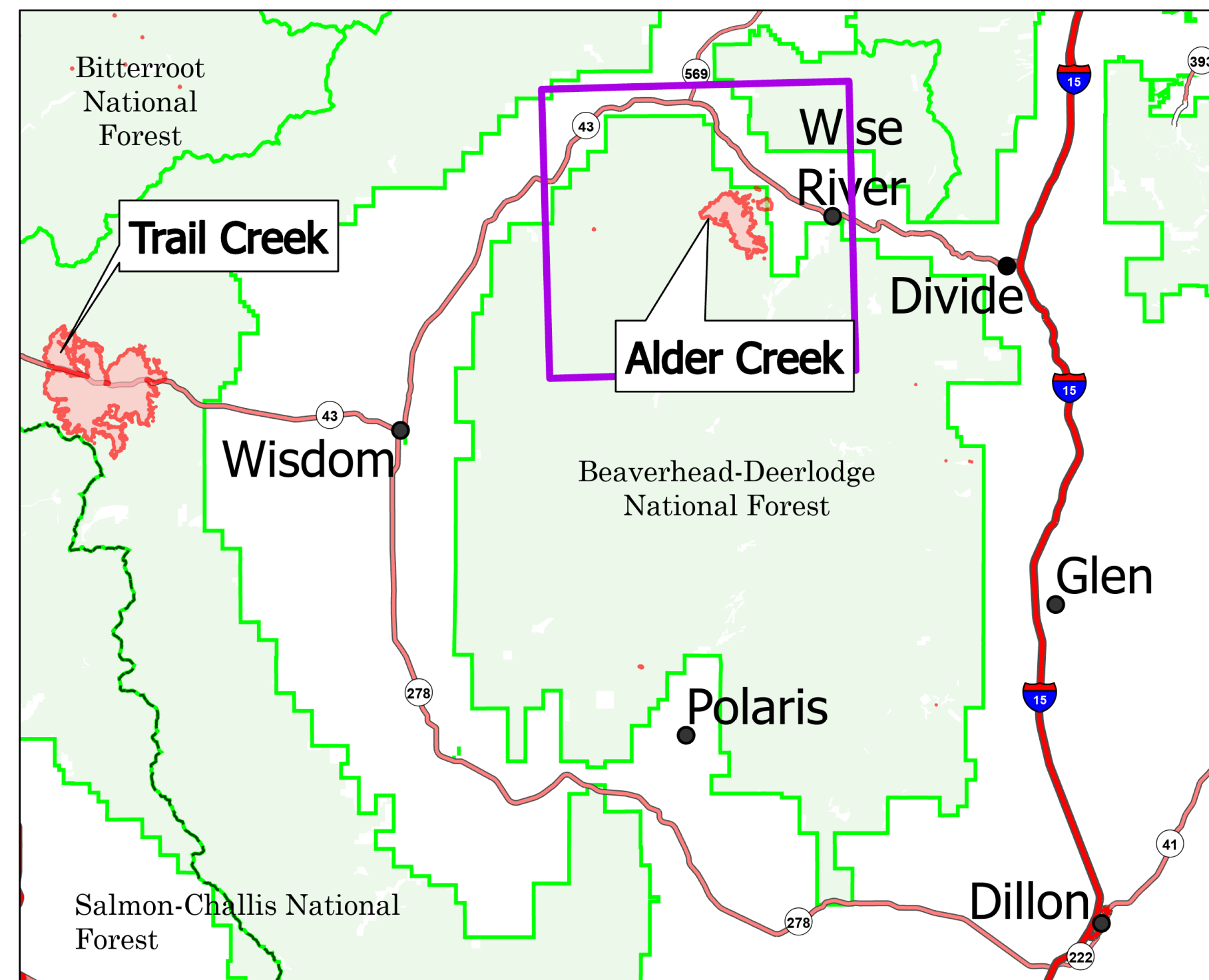
# Public Information

Alder Creek  
MT-BDF-006269  
7/17/2021 Day  
3560 acres

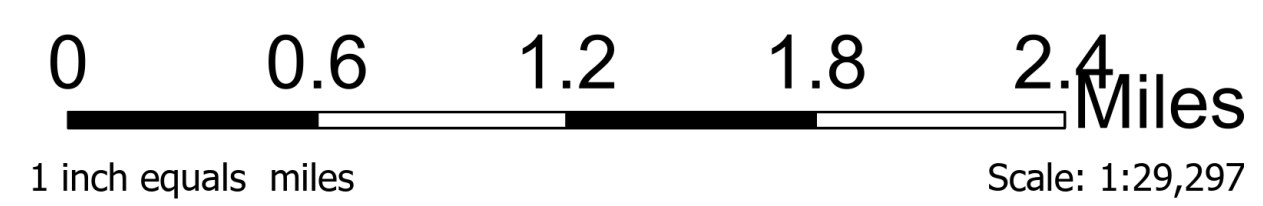
Wildfire Daily Fire Perimeter

## Ownership

- State Public Lands
- Other State Lands
- Bureau of Land Management Lands
- Forest Service Land
- MSDI\_Beaverhead
- Structures\_Salmon\_Challis



Fire perimeter updated from  
Acres from IR on 7/16/2021 2302



Blue Team GIS  
7/17/2021 1046  
North American 1983 Datum, Lat/Long Grid

