


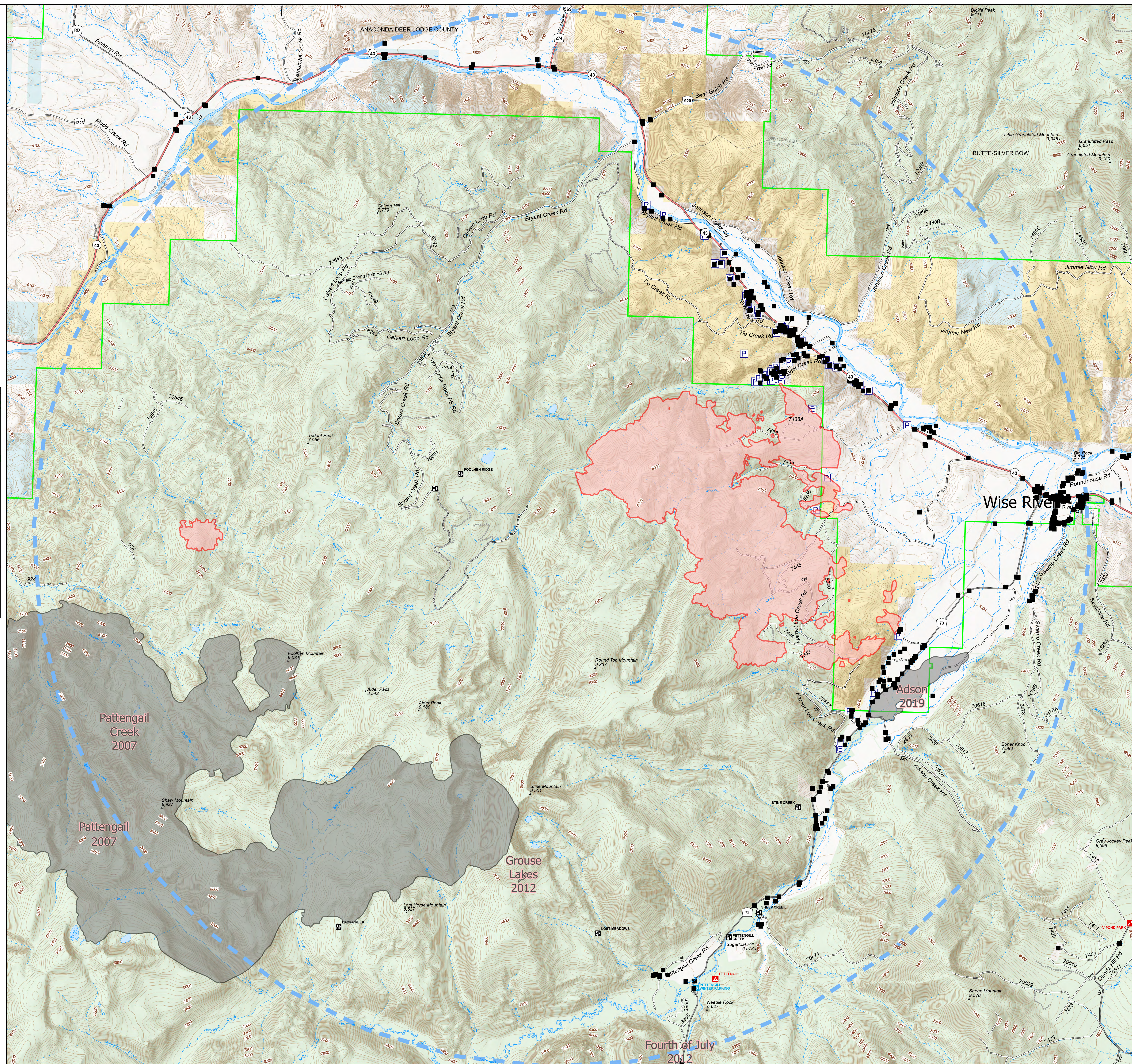
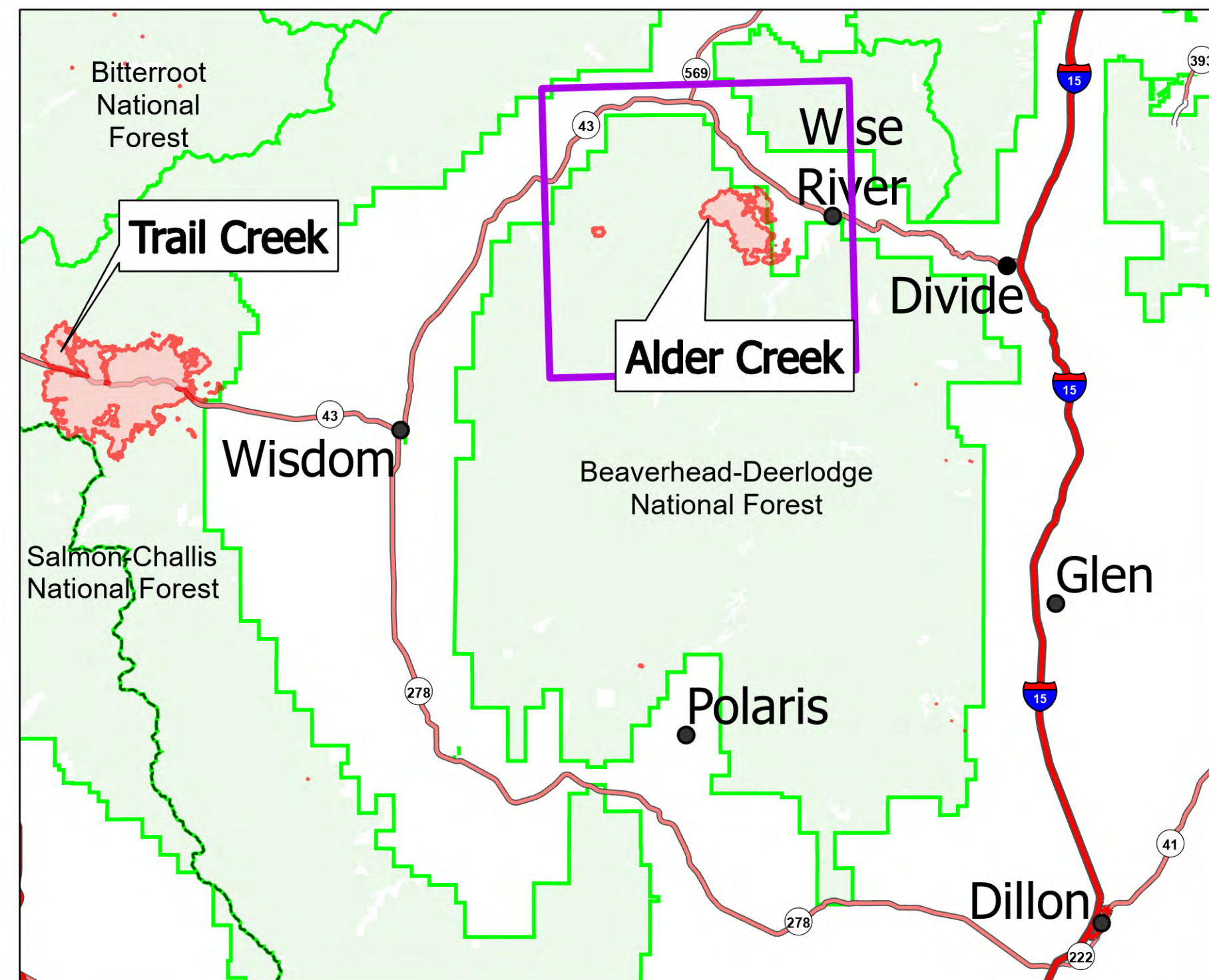
# Public Information

Alder Creek  
 MT-BDF-006269  
 7/20/2021 Day  
 5,670 acres

Wildfire Daily Fire Perimeter

## Ownership

- State Public Lands
- Other State Lands
- Bureau of Land Management Lands
- Forest Service Land
- Battlefield
- Interagency Fire Perimeter History
- Structures
- Temporary Flight Restriction



Fire perimeter updated from  
 Acres from IR on 7/18/2021 2105

0 0.5 1 1.5 2 Miles

1 inch equals 0.5 miles Scale: 1:29,297



Blue Team GIS  
 7/20/2021 0737  
 North American 1983 Datum, LatLong Grid

Fourth of July  
 2012