
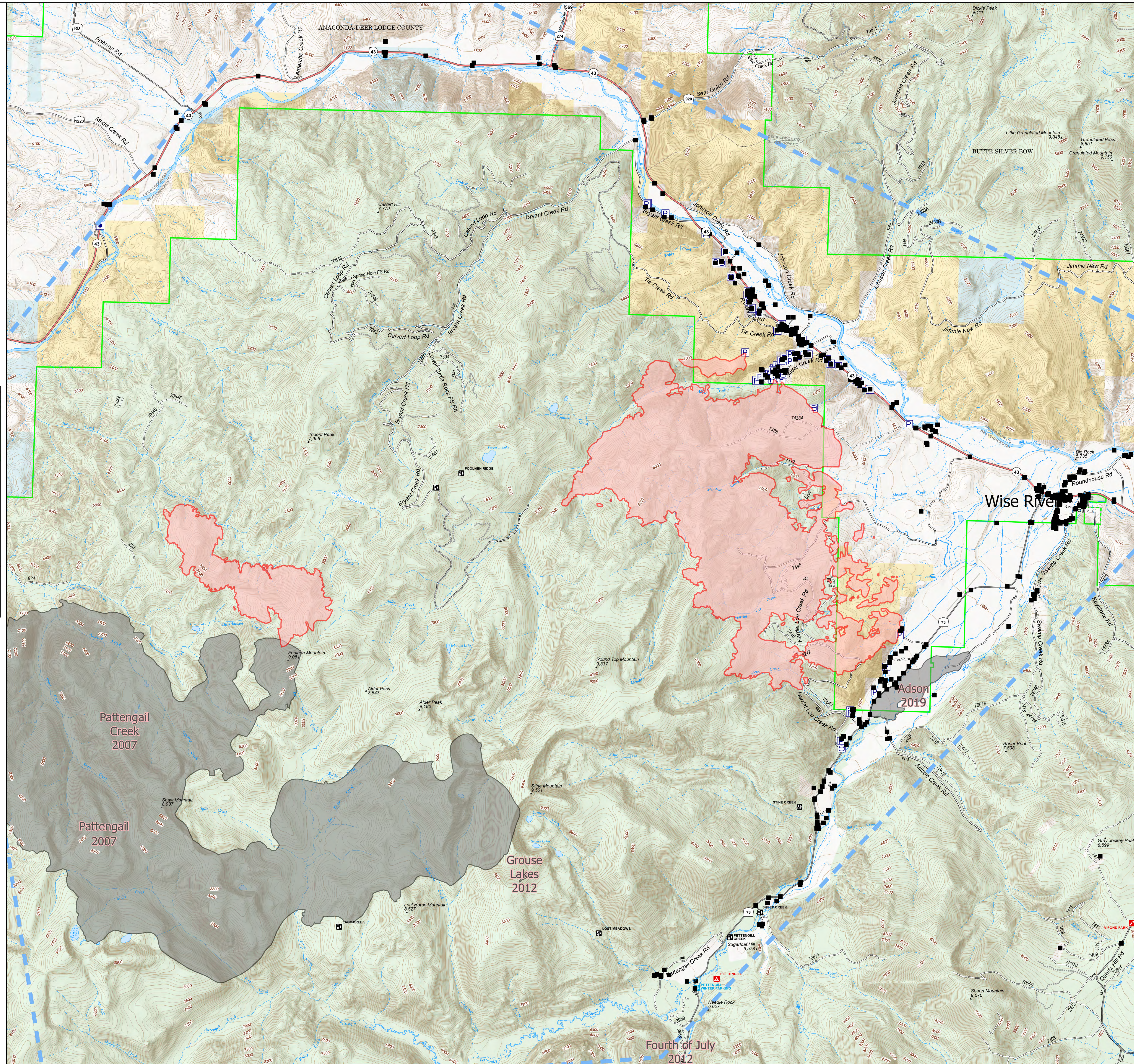
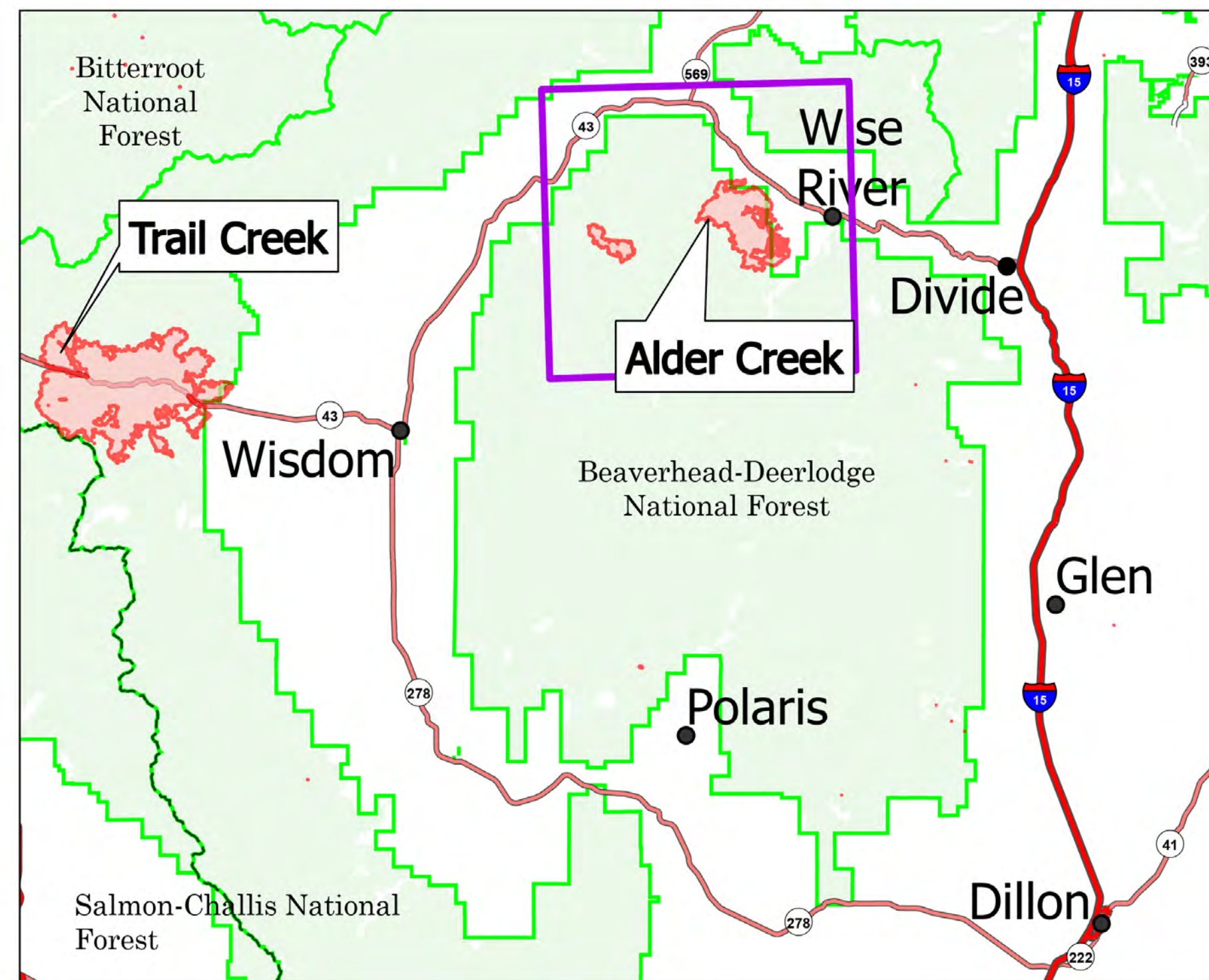


Public Information

Alder Creek
 MT-BDF-006269
 7/25/2021 Day
 7,281 acres

- Wildfire Daily Fire Perimeter
- State Public Lands
- Other State Lands
- Bureau of Land Management Lands
- Forest Service Land
- Battlefield
- Fire History
- Structures
- Temporary Flight Restriction



Fire perimeter updated from
 Acres from IR on 7/24/2021 2222

0 0.5 1 1.5 2 Miles

1 inch equals 0.5 miles Scale: 1:29,297



Blue Team GIS
 7/25/2021 0645
 North American 1983 Datum, Lat/Long Grid

Fourth of July
 2022