
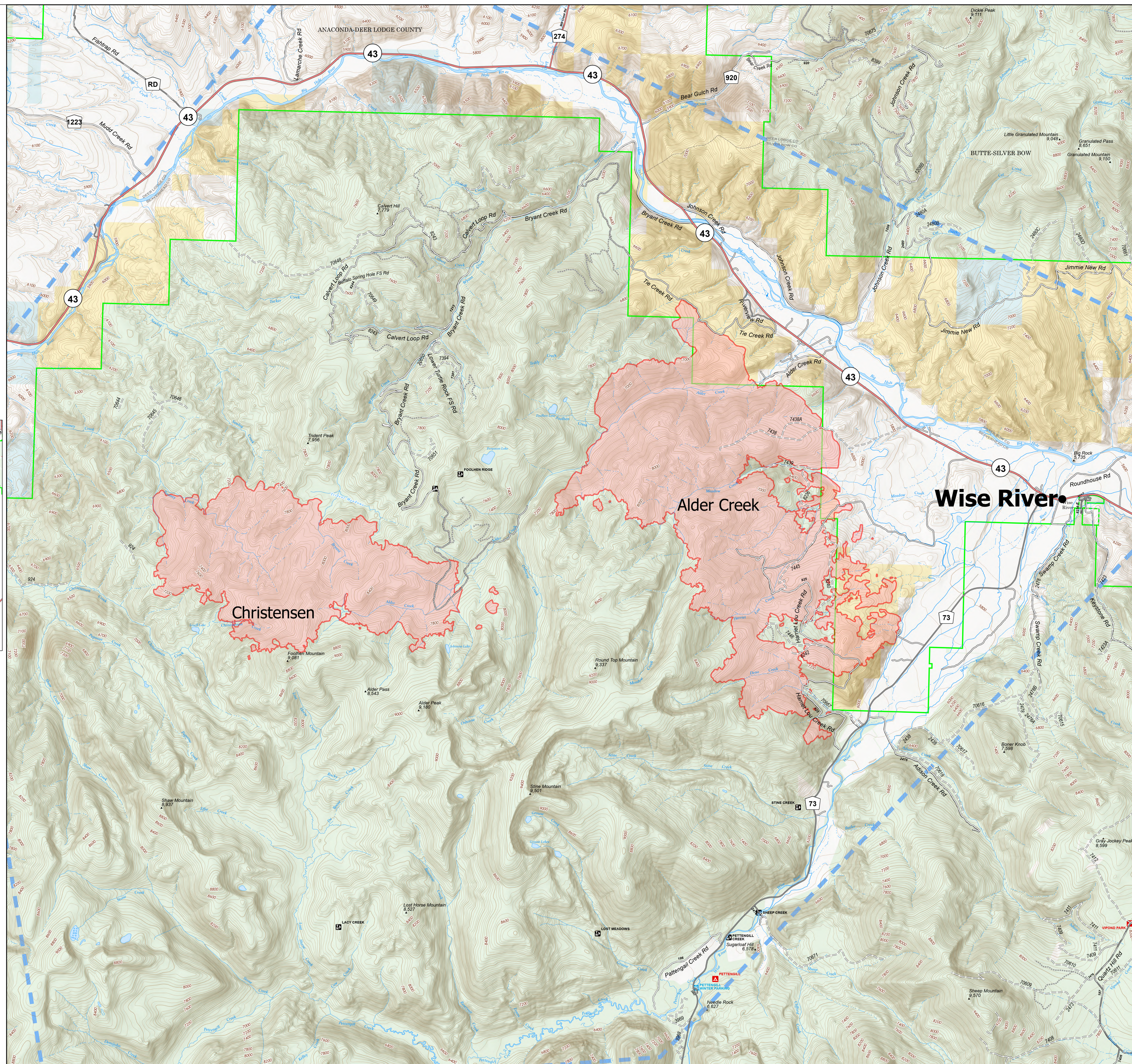
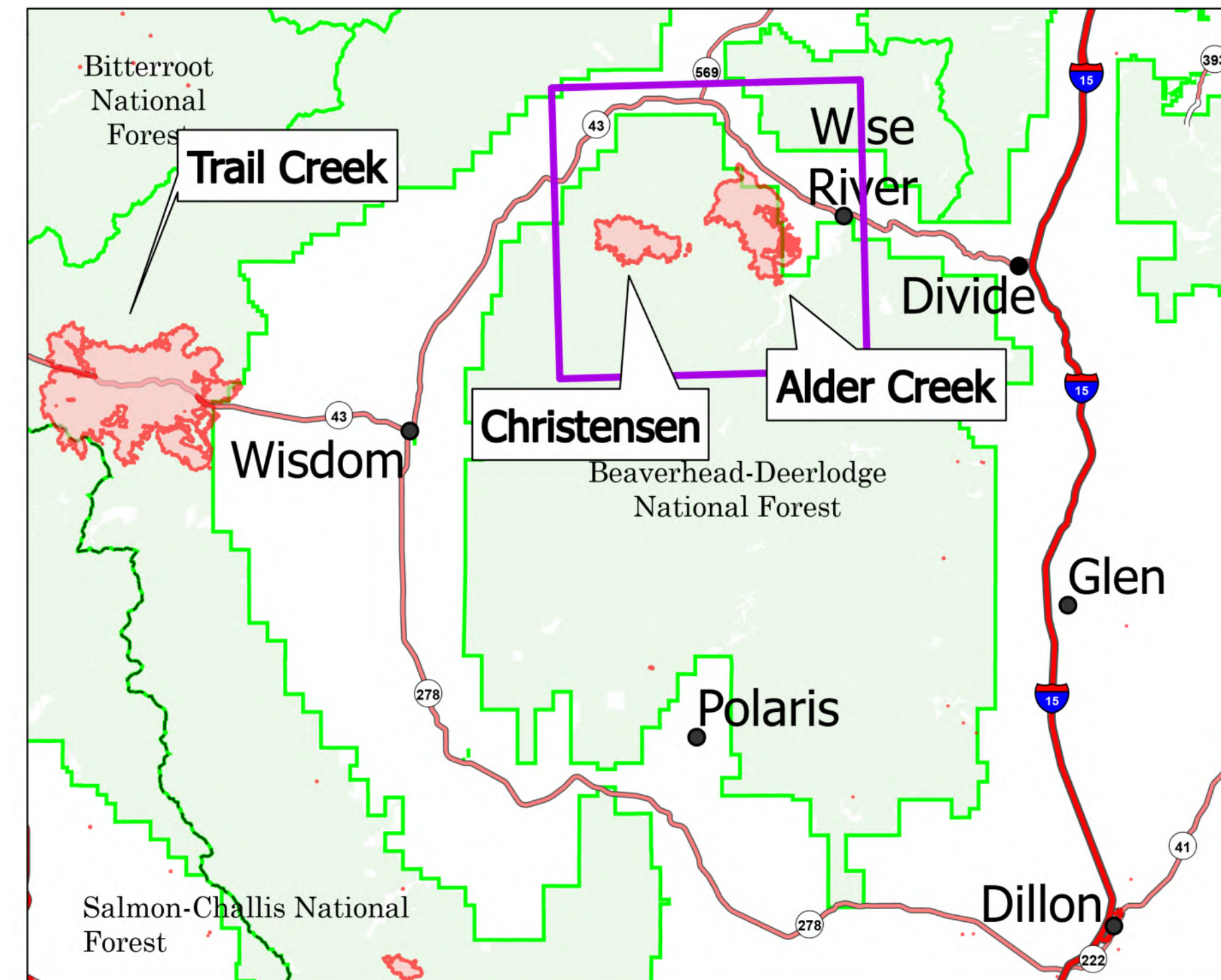


Public Information

Alder Creek
MT-BDF-006269
7/28/2021
8,849 acres

- Wildfire Daily Fire Perimeter
- State Public Lands
- Other State Lands
- Bureau of Land Management Lands
- Forest Service Land
- Big Hole Battlefield
- Temporary Flight Restriction



Fire perimeter updated from
Acres from IR on 07/26/21 19:45

0 0.5 1 1.5 2 Miles

1 inch equals 0.5 miles Scale: 1:29,297



Southwest Area GISS
7/27/2021 19:52
North American 1983 Datum, Lat/Long Grid