
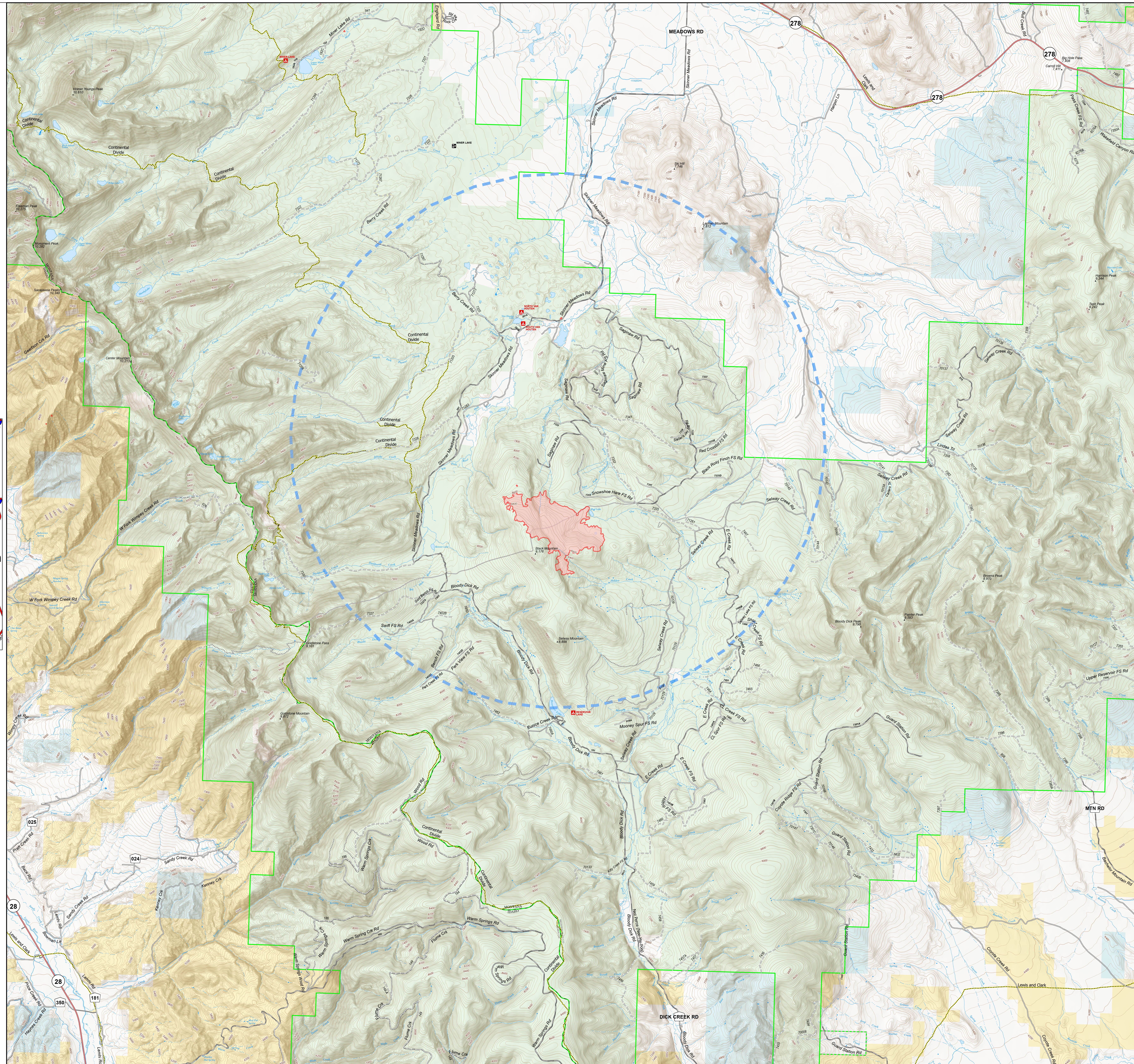
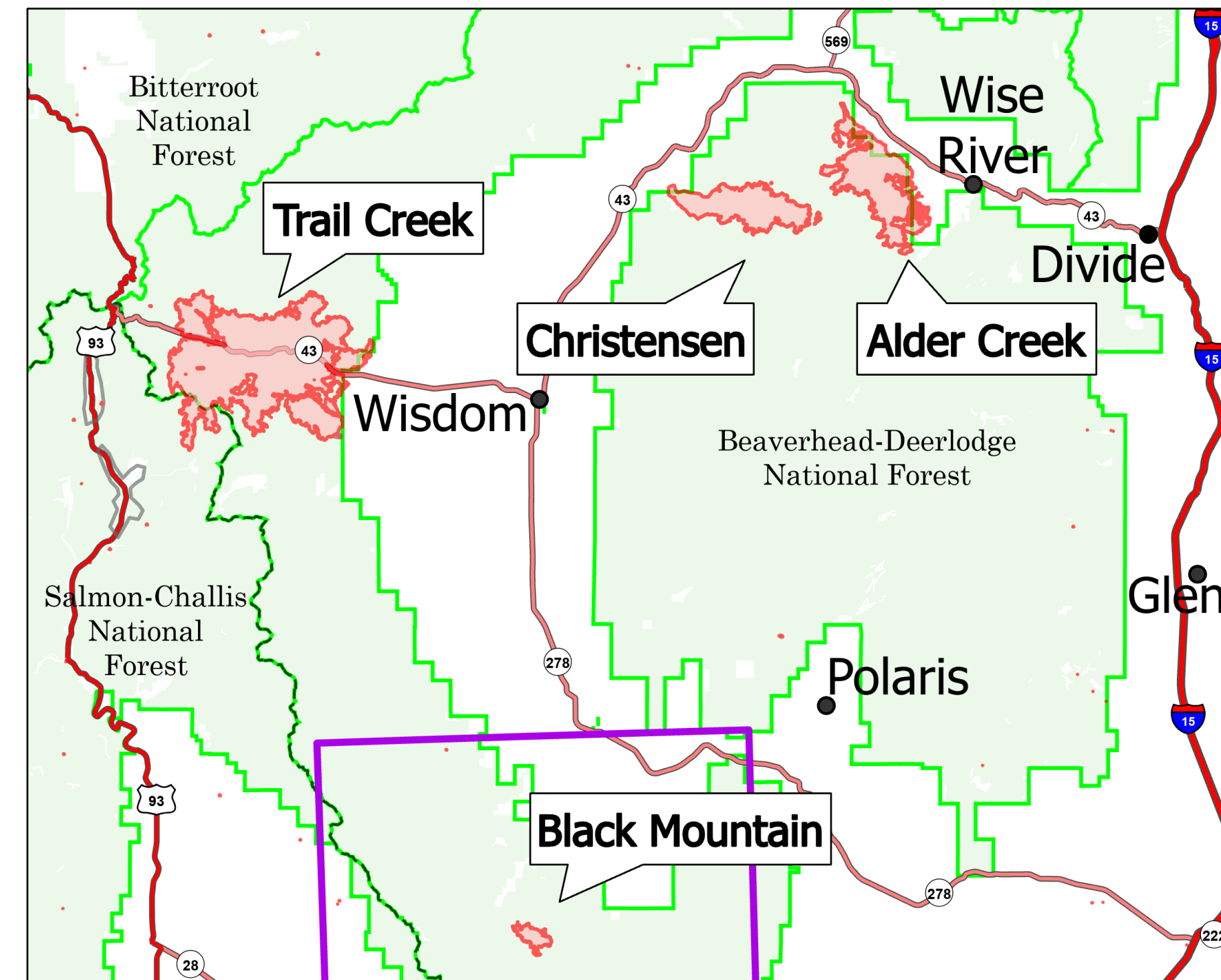


# Public Information

Black Mountain  
MT-BDF-006306

8/2/2021  
1,038 acres


- Wildfire Daily Fire Perimeter
- State Public Lands
- Other State Lands
- Bureau of Land Management Lands
- Forest Service Land
- Big Hole Battlefield
- Temporary Flight Restriction



Fire perimeter updated from  
Acres IR / Hand Draw on 08/01/21 07:00

0 0.75 1.5 2.25 3 Miles

1 inch equals 0.7 miles Scale: 1:41,392



Southwest Area GISS  
8/2/2021 0906  
North American 1983 Datum, Lat,Long Grid