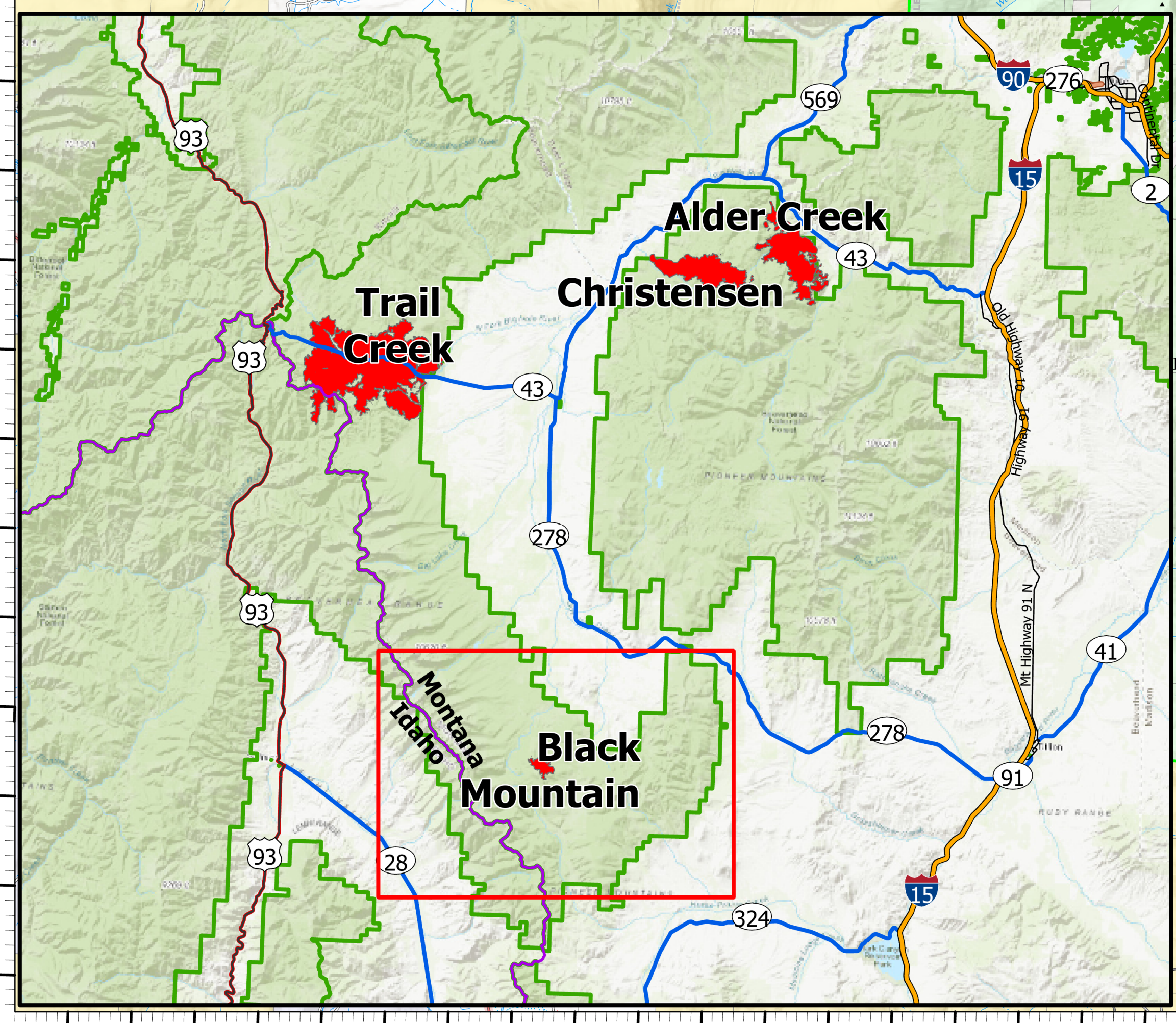


Branch V

Div W

Black Mountain
17 July 2021

Div Z

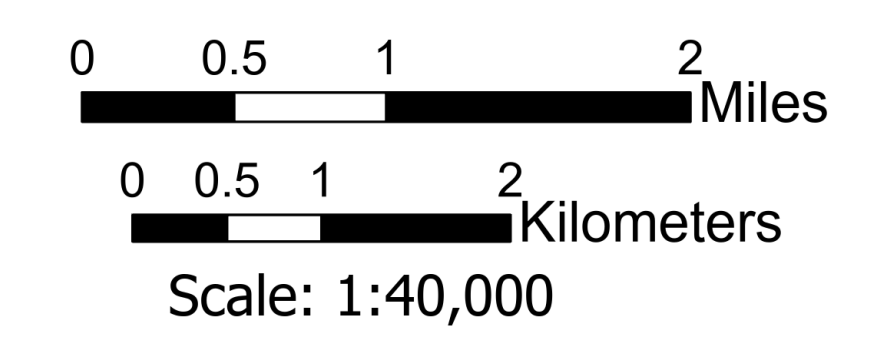
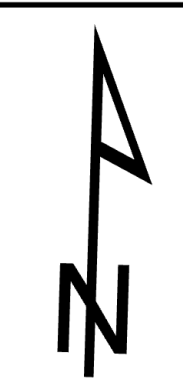


Black Mountain Incident Briefing
MTBDF-006306

Black Mountain GIS Acres 1,038
07/31/21 00:45
Acres from IR

Day Operational Period 8/3/2021

NAD 1983 UTM Zone 12N



- Dip Site
- Division Break
- Drop Point
- Fire Origin
- Water Development or Draft Site
- Mobile Weather Unit
- Repeater
- Water Source
- Completed Hand Line
- Completed Mixed Construction Line
- Completed Road as Line
- Planned Dozer Line
- Planned Fuel Break
- Planned Road as Line
- Planned Secondary Line
- Temporary Flight Restriction
- Fire Edge
- Wildfire Daily Fire Perimeter
- Fire History 2000 - Current
- Forest Service Land
- State Public Lands
- Other State Lands
- Bureau of Land Management Lands
- State Boundary

Acres Date 08/01/21 07:00

