

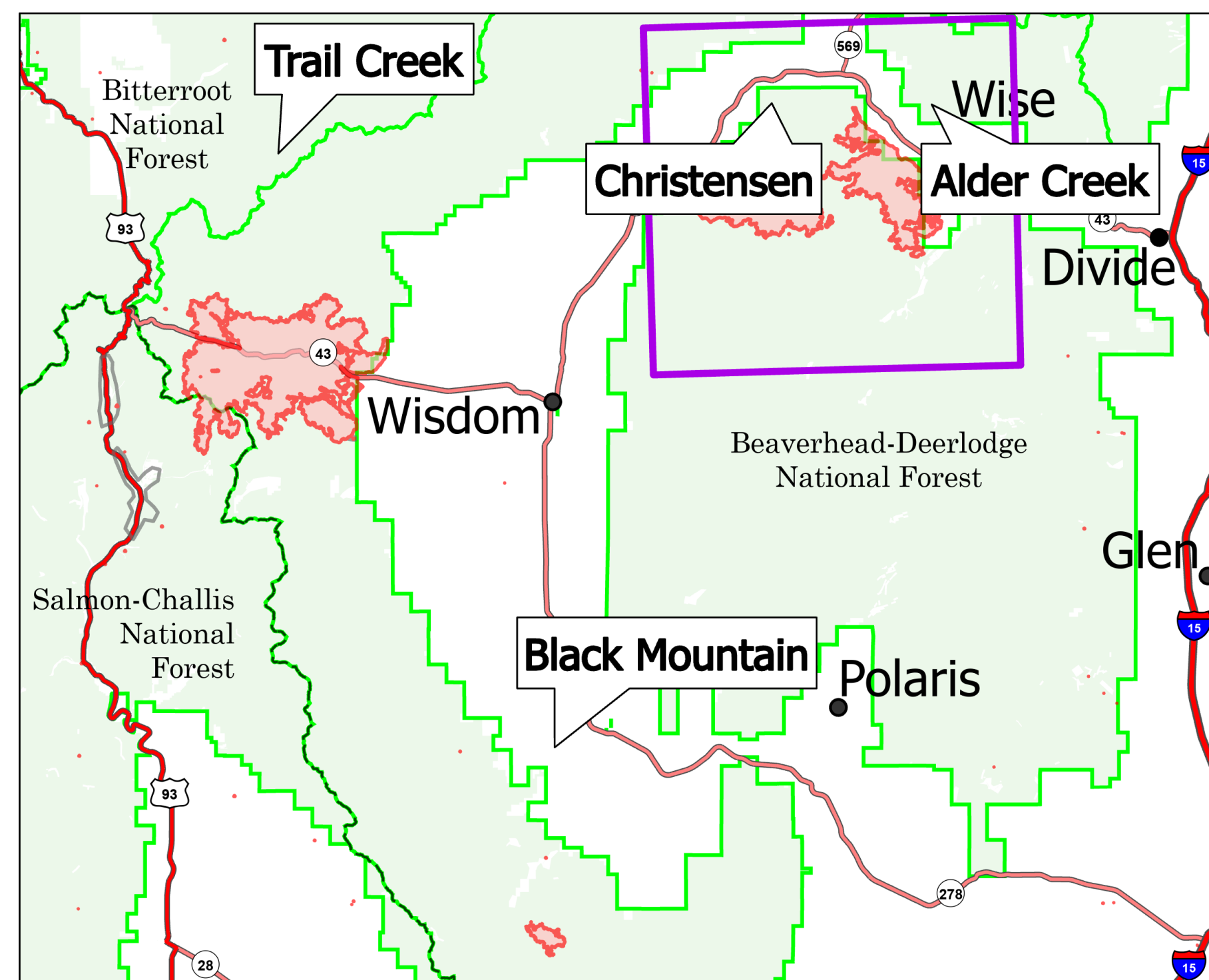


Public Information

Alder Creek
 MT-BDF-006269
 8/6/2021
 11,437 acres
 10% Contained
 Christensen
 MT-BDF-006298
 8/6/2021
 8,510 acres
 0% Contained



- Wildfire Daily Fire Perimeter
- State Public Lands
- Other State Lands
- Bureau of Land Management Lands
- Forest Service Land
- Big Hole Battlefield
- Temporary Flight Restriction
- Fire Edge
- Contained Line



Fire perimeter updated from
 Acres from IR on 08/04/21 21:30

0 0.65 1.3 1.95 2.6 Miles

1 inch equals 0.6 miles Scale: 1:35,156



**SOUTHWEST AREA
 INCIDENT MANAGEMENT TEAM**

Southwest Area GISS
 8/6/2021 0702
 North American 1983 Datum, Lat,Long Grid

