


# Public Information

Alder Creek  
MT-BDF-006269  
8/8/2021


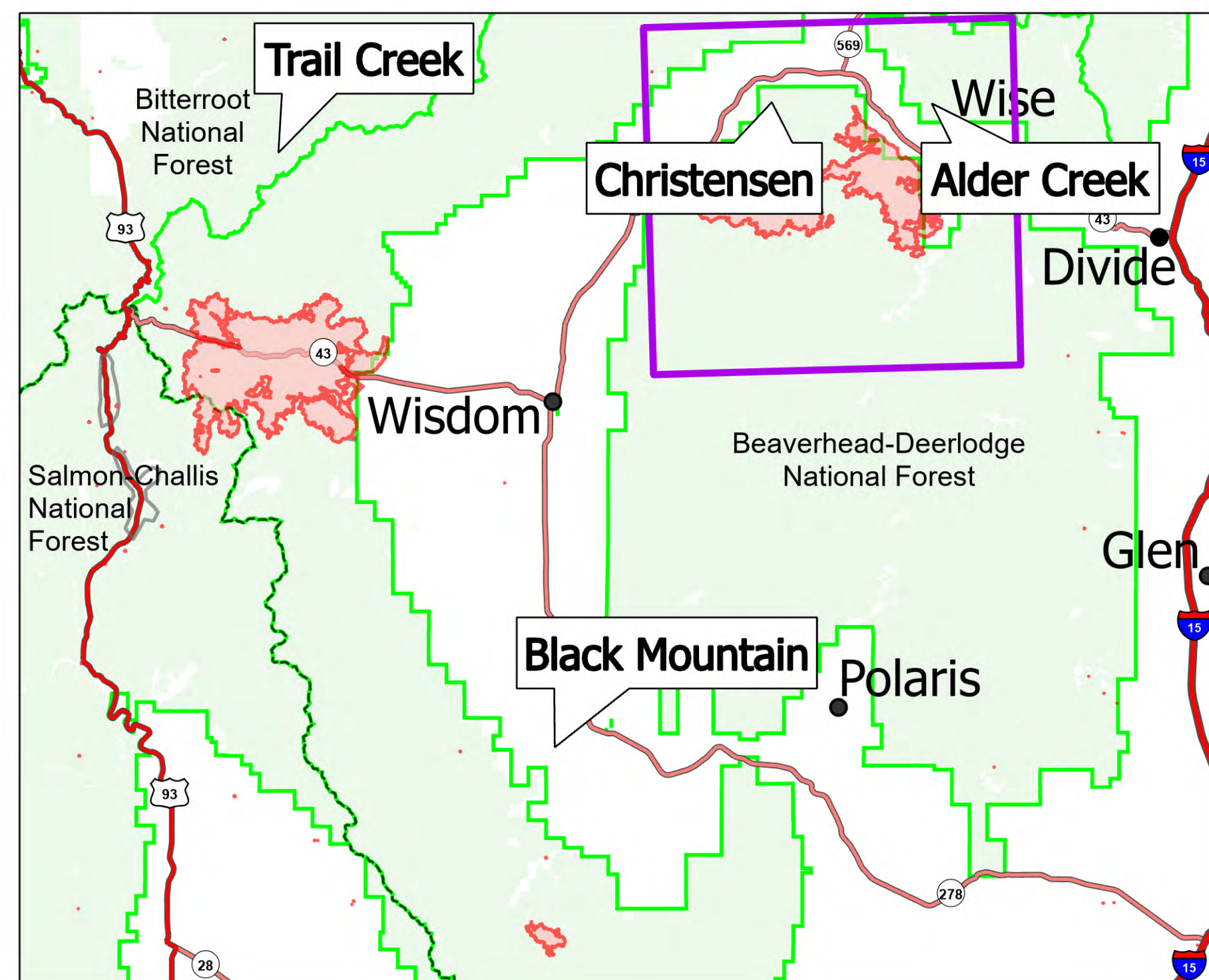


11,655 acres  
10% Contained  
Christensen

MT-BDF-006298  
8/8/2021  
8,706 acres  
0% Contained



- Wildfire Daily Fire Perimeter
- State Public Lands
- Other State Lands
- Bureau of Land Management Lands
- Forest Service Land
- Big Hole Battlefield
- Temporary Flight Restriction
- Fire Edge
- Contained Line



Fire perimeter updated from  
Acres from IR on 08/07/21 23:02

0 0.65 1.3 1.95 2.6 Miles

1 inch equals 0.6 miles Scale: 1:35,156



SA Blue Situation Unit  
8/8/2021 1005  
North American 1983 Datum, Lat/Long Grid

