


# Public Information

Alder Creek  
MT-BDF-006269  
8/13/2021


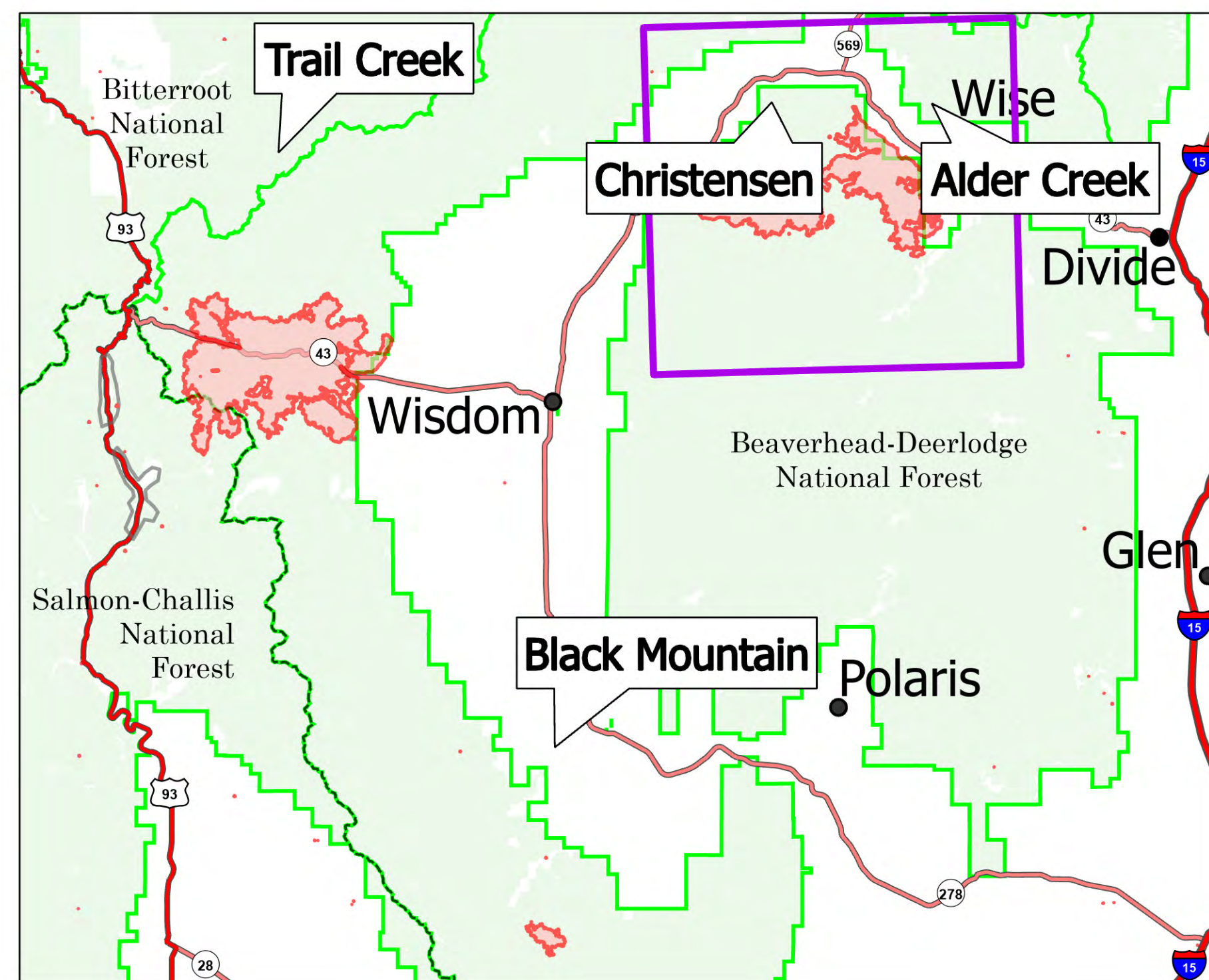


12,427 acres  
10% Contained  
Christensen

MT-BDF-006298  
8/13/2021  
9,513 acres  
10% Contained



- Wildfire Daily Fire Perimeter
- State Public Lands
- Other State Lands
- Bureau of Land Management Lands
- Forest Service Land
- Big Hole Battlefield
- Temporary Flight Restriction
- Fire Edge
- Contained Line



Fire perimeter updated from IR on 08/12/21 21:16  
0 0.5 1 1.5 2 Miles  
1 inch equals 0.6 miles Scale: 1:35,156



SA Blue Situation Unit  
8/13/2021 0853  
North American 1983 Datum, Lat,Long Grid

