


Public Information

Alder Creek
MT-BDF-006269
8/19/2021


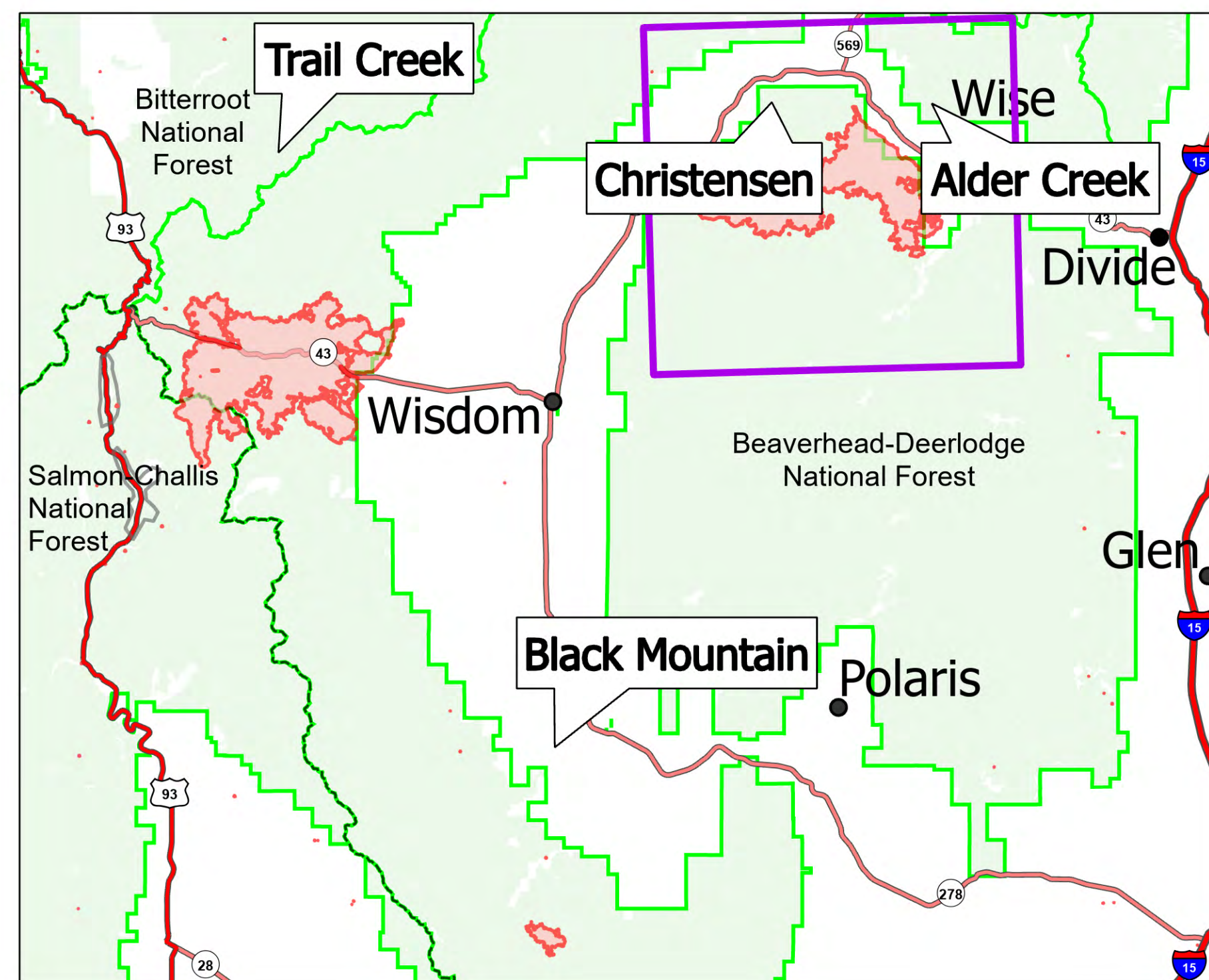


13,984 acres
10% Contained
Christensen

MT-BDF-006298
8/19/2021
11,012 acres
10% Contained



- Wildfire Daily Fire Perimeter
- State Public Lands
- Other State Lands
- Bureau of Land Management Lands
- Forest Service Land
- Big Hole Battlefield
- Temporary Flight Restriction
- Fire Edge
- Contained Line



Fire perimeter updated from IR on 08/16/21 22:03
0 0.5 1 1.5 2 Miles
1 inch equals 0.6 miles Scale: 1:35,156

