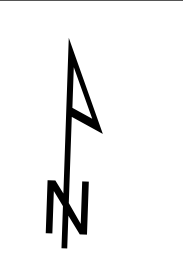








Trail Creek Closure Area  
MTBDF-006272



0 1 Miles  
Scale: 1:37,000  
NAD 1983 UTM Zone 12N

-  Closure Area
-  Wildfire Daily Fire Perimeter
-  Forest Service Land
-  Other State Lands
-  Bureau of Land Management Lands
-  National Park Service Lands

