




Sand Lake IAP

10/08/2021

Sand Lake MTBDF-006306

228 Acres



-  Fire Edge
-  Wildfire Daily Fire Perimeter
-  State Boundary
-  Ranger District Boundary

