

110°20'0"W


110°15'0"W



American Fork Fire MT-HLF-005087

1:30,000





Infrared Map - 07/19/2021
Imagery Date - 07/23/2021
Imagery Time - 2221 MDT
Interpreted Acres - 5,806
IRIN - Chad Horman
NAD83 UTM Zone 12



46°10'0"N

46°10'0"N

American Fork Fire IR Legend

-  Isolated Heat Sources
-  Heat Perimeter
-  Intense Heat
-  Scattered Heat

110°20'0"W

110°15'0"W