

110°20'0"W

110°15'0"W

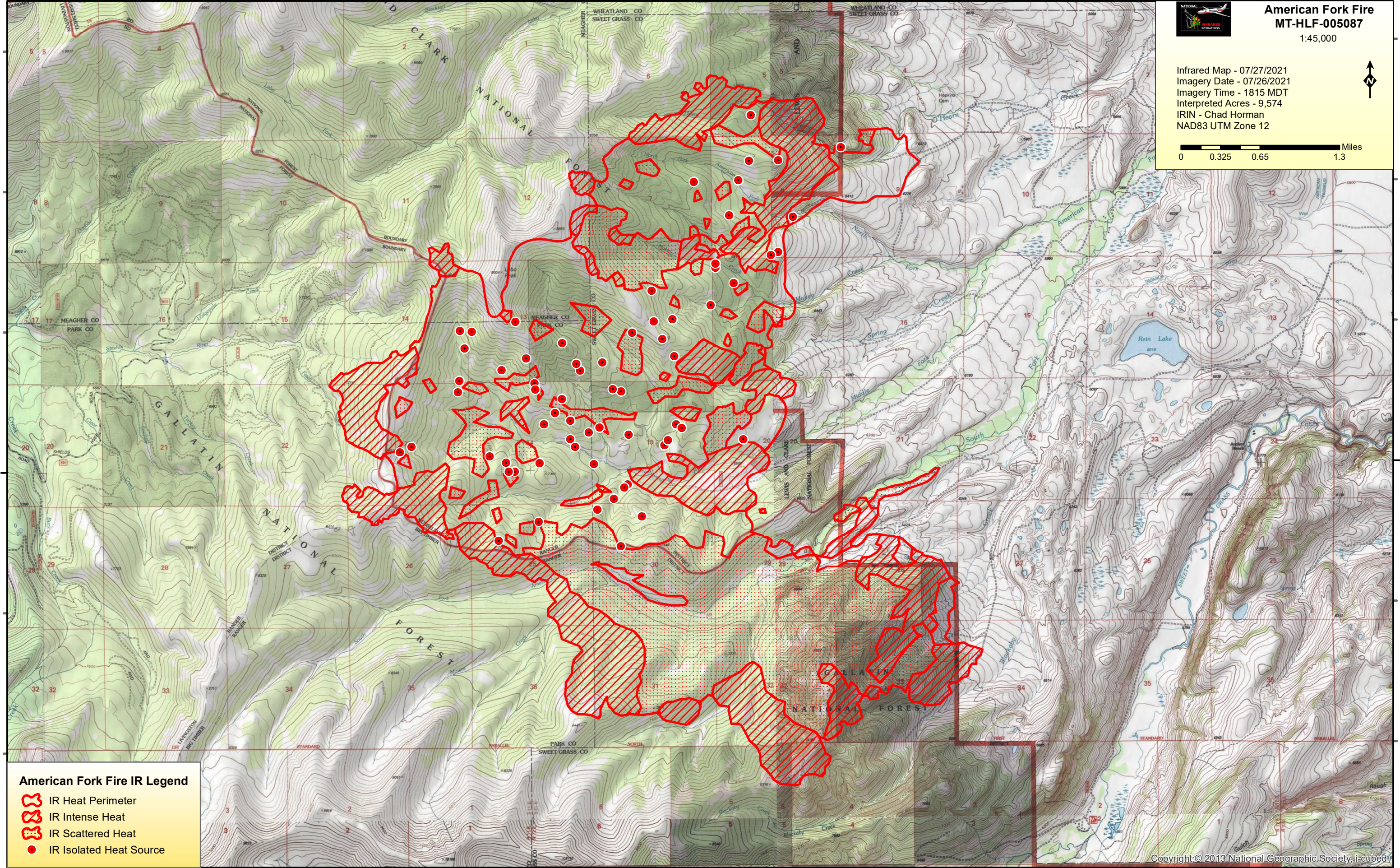

110°10'0"W



American Fork Fire MT-HLF-005087

1:45,000





Infrared Map - 07/27/2021
Imagery Date - 07/26/2021
Imagery Time - 1815 MDT
Interpreted Acres - 9,574
IRIN - Chad Horman
NAD83 UTM Zone 12



46°10'0"N

46°10'0"N

American Fork Fire IR Legend

-  IR Heat Perimeter
-  IR Intense Heat
-  IR Scattered Heat
-  IR Isolated Heat Source

110°20'0"W

110°15'0"W

110°10'0"W