

# American Fork Fire Communications Topo Map

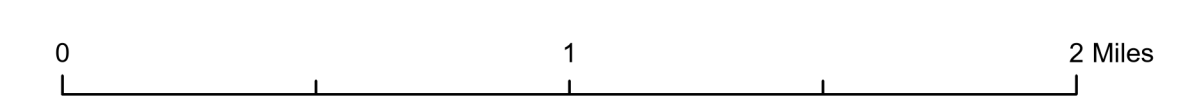
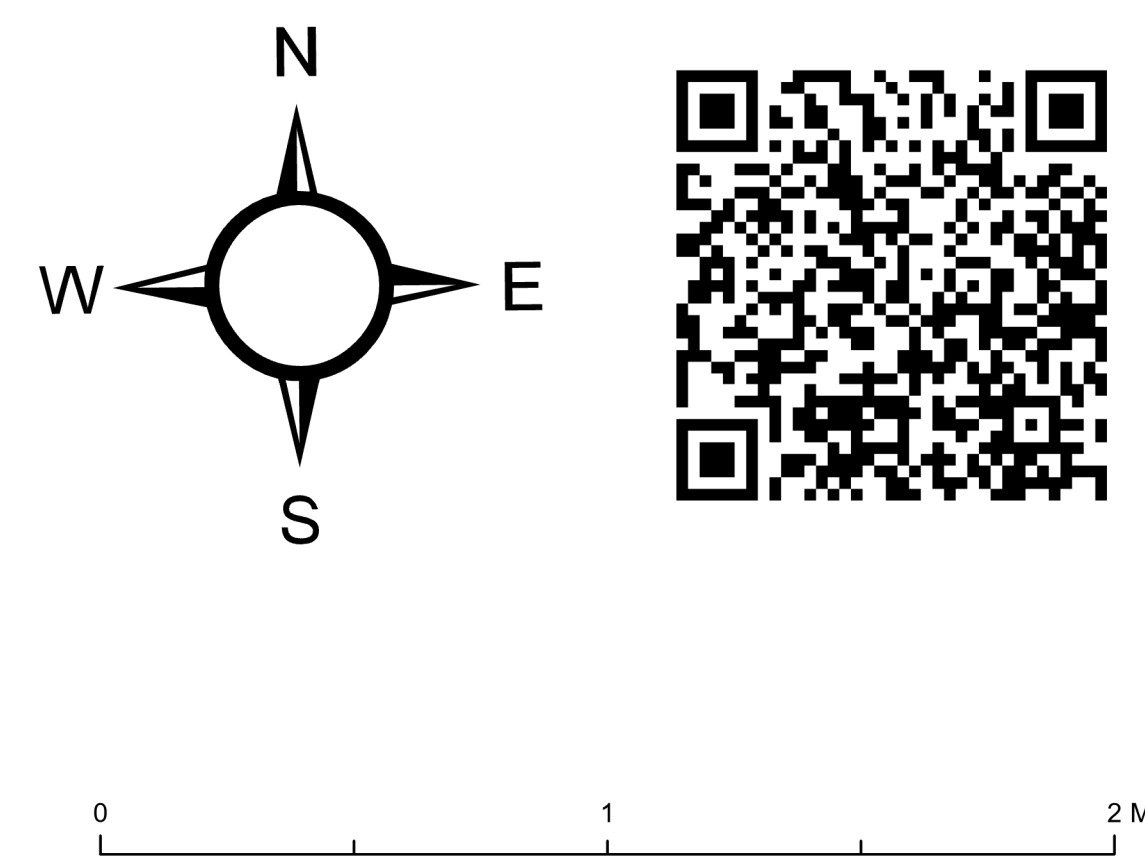
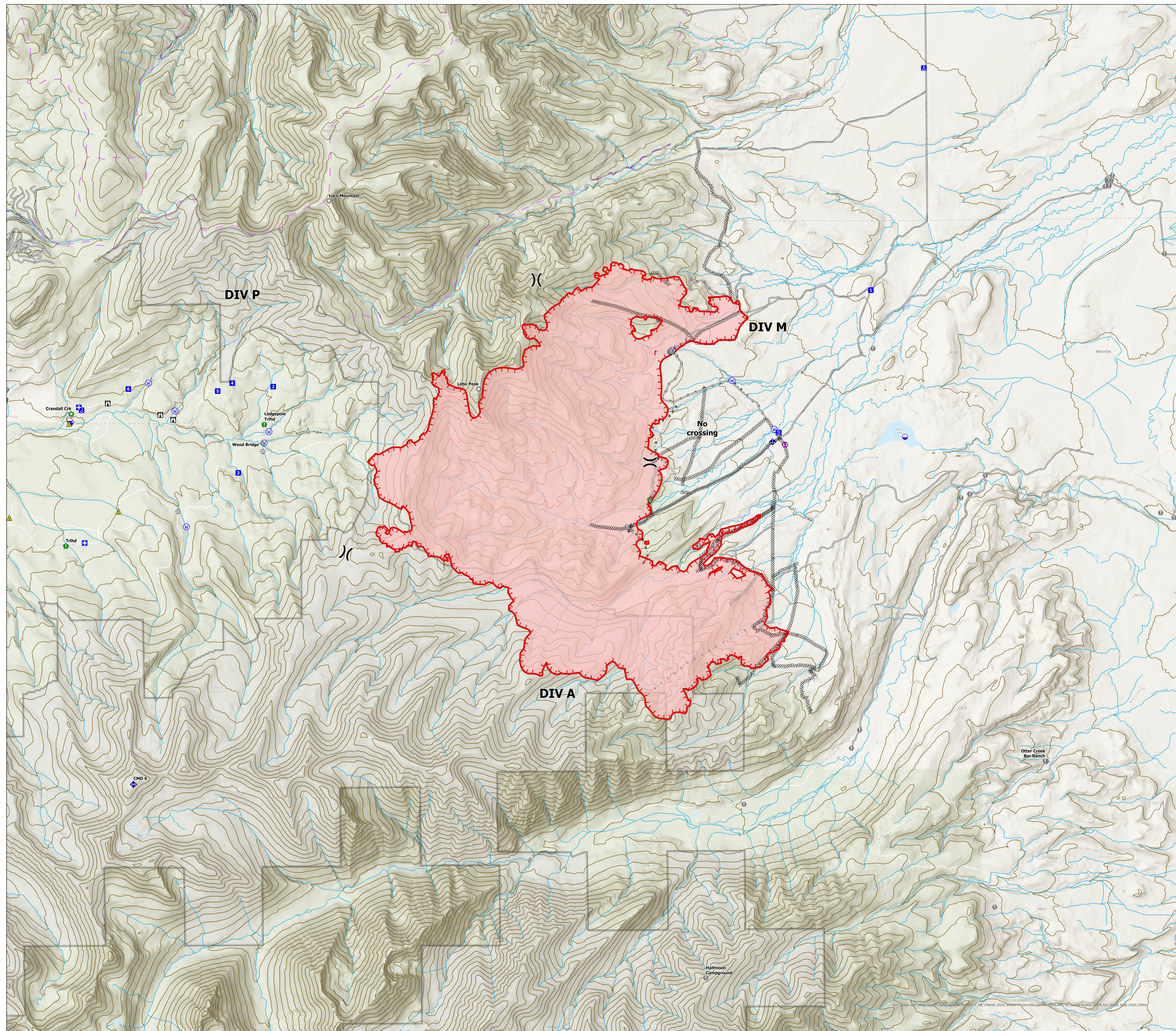
MT-HLF-5087

Approx. 9,510 GIS Acres 7/26 @ 2115

**Operational Shift:  
7/29/2021**



- Dip Site
- Helispot
- Division Break
- Medical
- Drop Point
- Camp
- Staging Area
- Lookout
- Hot Spot - Spot Fire
- Value at Risk
- Other
- Landmark
- Gate
- Bridge
- Structure Wrap
- Stream Crossing
- Resource Location
- Repair Point
- Fence - Cut/Damaged
- Dozer Push
- Mobile Weather Unit
- Repeater
- Safety Zone
- Hazard
- Water Source
- Completed Dozer Line
- Completed Hand Line
- Completed Road as Line
- Planned Dozer Line
- Planned Secondary Line
- Access or Improved Road
- Fire Edge
- Wildfire Daily Fire Perimeter
- Inventoried Roadless Area
- Trails
- Roads
- Highways
- 200ft Contour
- NHD Flowline



Created by: SA Gold Team  
Date Exported: 7/28/2021 10:03 PM

© 2021 US Forest Service. All rights reserved. This map is a derivative work of the National Hydrography Dataset (NHD) and the National Wetlands Inventory (NWI). It is not to be used for navigation or other purposes without the express written permission of the US Forest Service. The US Forest Service is not responsible for any errors or omissions in this map. The US Forest Service is not liable for any damages, including consequential damages, arising from the use of this map. The US Forest Service is not responsible for any loss of data or information resulting from the use of this map. The US Forest Service is not responsible for any loss of time or money resulting from the use of this map. The US Forest Service is not responsible for any loss of life or property resulting from the use of this map. The US Forest Service is not responsible for any loss of reputation resulting from the use of this map. The US Forest Service is not responsible for any loss of honor or respect resulting from the use of this map. The US Forest Service is not responsible for any loss of dignity resulting from the use of this map. The US Forest Service is not responsible for any loss of self-respect resulting from the use of this map. The US Forest Service is not responsible for any loss of honor or respect resulting from the use of this map. The US Forest Service is not responsible for any loss of dignity resulting from the use of this map. The US Forest Service is not responsible for any loss of self-respect resulting from the use of this map.