



American Fork Fire Ownership Map

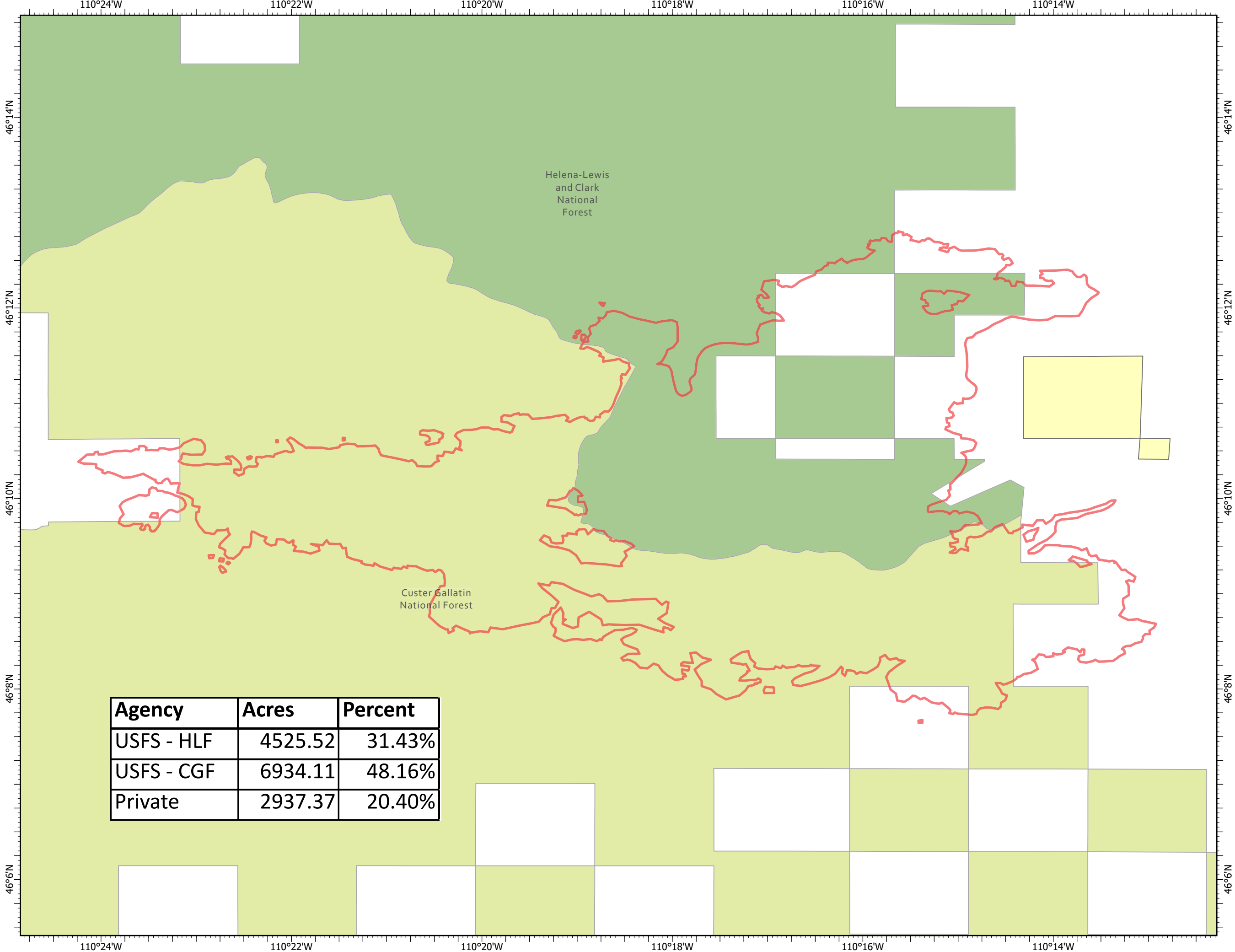
MT-HLF-5087

14,325 Acres from IR @ 2040 7/30

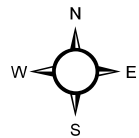
Operational Shift:
8/1/2021



-  Wildfire Daily Fire Perimeter
-  Custer Gallatin National Forest
-  Helena-Lewis and Clark National Forest
-  State MT



Agency	Acres	Percent
USFS - HLF	4525.52	31.43%
USFS - CGF	6934.11	48.16%
Private	2937.37	20.40%



Created By: SA Red Team
Date Exported: 8/1/2021 8:33 AM
WGS84 Lat/Long Grid