

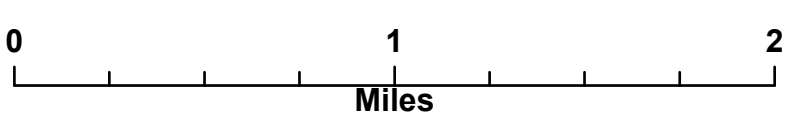
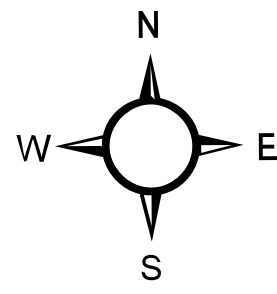
Operations

American Fork
MT-HLF-005087
8/23/2021 Day

21,892 acres at 8/20/2021 2120 hrs

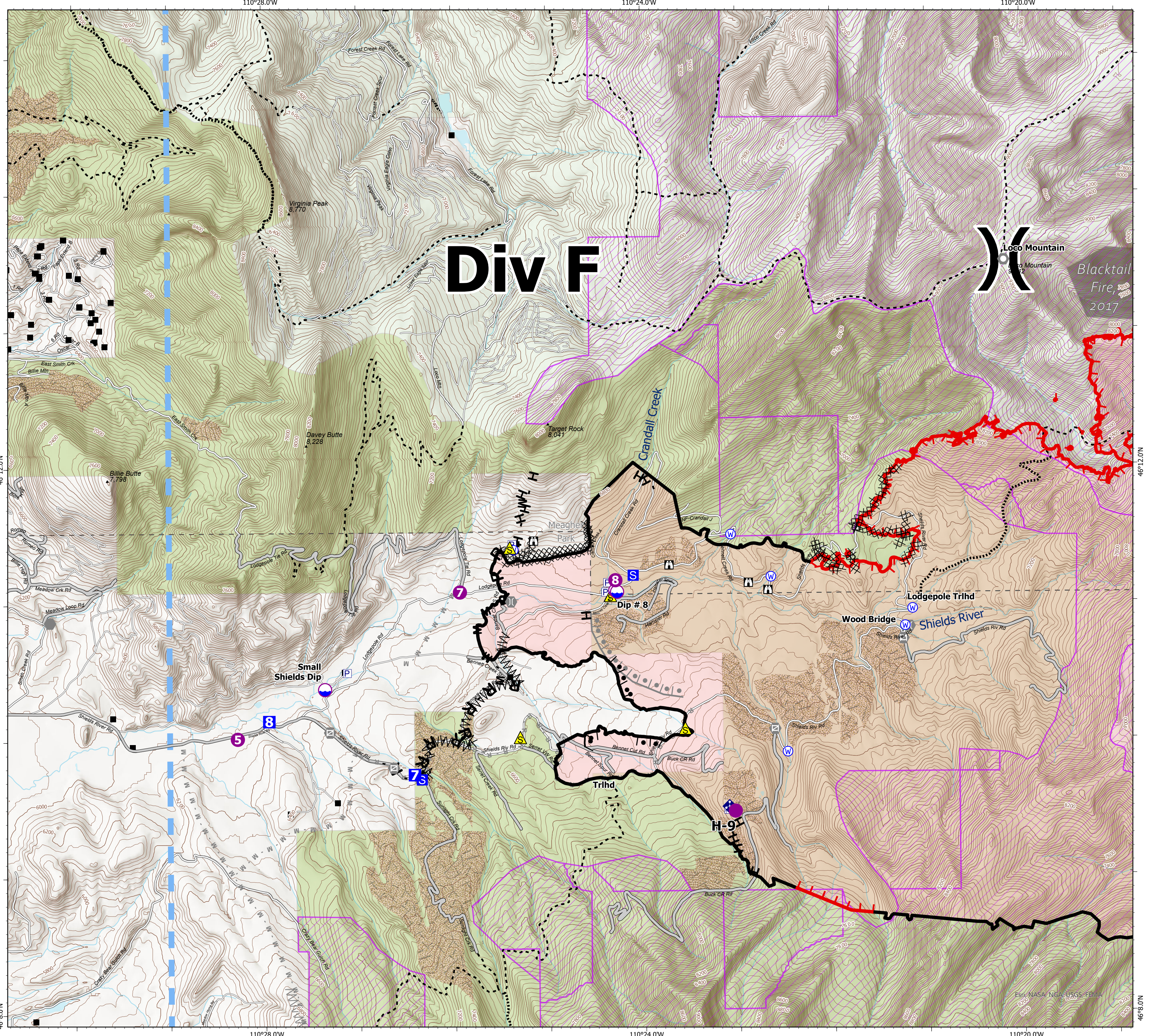


- Dip Site
- Helispot
- Division Break
- Drop Point
- Staging Area
- Lookout
- Other
- Landmark
- Gate
- Bridge
- Mobile Weather Unit
- Safety Zone
- Water Source
- Pump
- Water Tank
- Completed Burnout
- Completed Dozer Line
- Completed Fuel Break
- Completed Hand Line
- Completed Mixed Construction Line
- Completed Road as Line
- Planned Burnout
- Planned Fuel Break
- Planned Mixed Construction Line
- Planned Road as Line
- Access or Improved Road
- Other
- Temporary Flight Restriction
- Fire Edge
- Contained Line
- Paved Roads
- Dirt (Not Paved)
- FS - FOREST SERVICE
- P - PRIVATE
- Lewis & Clark Trail
- Stock Trails
- Motorcycle Trails
- Bicycle Trails
- Trails
- Private Roads
- Inventoried Roadless Areas
- County Boundary
- Fuels Treatment
- Wildfire Daily Fire Perimeter
- Fire History Polygon
- Custer Gallatin National Forest
- Helena-Lewis and Clark National Forest



B Kirk
8/22/2021 1949

North American 1983 Datum. LatLong Grid



Div F

Loco Mountain
Blacktail Fire, 2017