

Incident Action Plan



Day Operational Period
Monday 08/02/2021 0600 - 2100

Night Operational Period
Monday 08/02/2021 1800 – Tuesday 08/03/2021 1000

American Fork	Woods Creek	Divide Complex
MT-HLF-005087 P1N57E (0115)	MT-HLF-000258 P1N5JY (0115)	MT-HLF-005079 P1N5FU (0115)

2021.divide.finance@firenet.gov
2021.americanfork.finance@firenet.gov

Morning Ops Briefing (0700) Zoom ID: 160 768 9452
Dial in # 1-551-285-1373

Check-in



American Fork Maps



Divide Complex Maps



Woods Creek Maps



1. INCIDENT NAME American Fork Fire, Divide Complex and Woods Creek	2. OPERATIONAL PERIOD: DAY / NIGHT 08/02/2021 Monday 0600 - 08/03/2021 Tuesday 1000	2. DATE PREPARED 08/01/2021	3. TIME PREPARED 1800
---	--	---------------------------------------	---------------------------------

3. GENERAL CONTROL OBJECTIVES FOR THE INCIDENT (INCLUDE ALTERNATIVES)

Management Objectives

- 1) Protection of human life and safety is the first priority for all actions taken on a wildfire and can overrule all other strategic/management objectives and incident requirements.
- 2) Base management decisions on meeting objectives while also minimizing the risk of COVID-19 exposures to responders and the public. COVID-19 considerations may alter how you meet goals but should not lead to higher risk tactics.
- 3) Maintain and strengthen relationships with the Helena-Lewis and Clark NF, Custer-Gallatin NF, private landowners, the public, cooperators and partners by providing timely and accurate information.
- 4) Use management actions that ensure fire personnel safety from contact with bears through compliance with the Food Storage Special Order.
- 5) Protect the unique attributes of impacted watersheds through actions that minimize sedimentation and invasive species movement.
- 6) Protect impact to cultural resources through consultation with local forest specialists.

Control Objectives

Divide Complex

- 1) Protection of human life and safety is the first priority for all actions taken and shall override all other incident control objectives. Evaluate risk vs. benefit in strategic and tactical planning and only commit operational resources to actions that have the highest probability of success.
- 2) Protect Tenderfoot Experimental Forest infrastructure within the tenderfoot drainage.
- 3) Protect the communities of Belt Park, Deer Creek Estates, Monarch, Neihart and the Hwy 89 corridor to avoid loss or damage to private lands and critical infrastructure.
- 4) Use mechanized equipment to establish and improve control lines where approved to minimize risk and exposure to firefighting resources.
- 5) Provide initial attack resources to respond to any new ignitions within the TFR area to limit potential size and growth.

American Fork Fire

- 1) Protection of human life and safety is the first priority for all actions taken and shall override all other incident control objectives. Evaluate risk vs. benefit in strategic and tactical planning and only commit operational resources to actions that have the highest probability of success.
- 2) Keep fire on Forest Service lands to protect and limit impact to adjacent landowner property and values at risk.
- 3) Provide initial attack resources to respond to any new ignitions within the TFR area to limit potential size and growth.

Woods Creek Fire

- 1) Protection of human life and safety is the first priority for all actions taken and shall override all other incident control objectives. Evaluate risk vs. benefit in strategic and tactical planning and only commit operational resources to actions that have the highest probability of success.
- 4) Keep fire on Forest Service lands to protect and limit impact to adjacent landowner property and values at risk.
- 2) Protect private properties along Camas Creek, Birch Creek and Benton Gulch to avoid loss or damage to private lands and critical infrastructure.
- 3) Protect Values at Risk such as the Miller Cabin, the Thompson Guard Station and the Duck Creek communication towers on FS 4023 road.
- 4) Protect the west slope cutthroat trout habitat in Camas Creek by limiting fire intensity and ground disturbance where feasible

4. Operational Period Command Emphasis:

***** L C E S *****

5. General Situational Awareness:

****Flash Flood Watch - from Monday afternoon thru Monday Evening****

****Heavy rain, frequent lightning and strong gusty winds possible****

WEATHER DISCUSSION: Partly to mostly cloudy in the morning with scattered showers and thunderstorms. Chance of rain increases after noon with the potential for heavy rain and frequent lightning strikes. Enhanced rainfall will taper off overnight. Thunderstorm outflow boundaries will produce strong, erratic winds. Given the expected slow motion of thunderstorms on Monday, locally heavy rainfall will be a significant threat and could pose a risk for debris flows on burn scars.

7. GENERAL MESSAGE

See the attached Safety Message for more information.


- | | | |
|--|--|---|
| <input checked="" type="checkbox"/> ORGANIZATION LIST (ICS 203) | <input checked="" type="checkbox"/> MEDICAL PLAN (ICS 206) | <input checked="" type="checkbox"/> WEATHER SPOT FORECAST |
| <input checked="" type="checkbox"/> ASSIGNMENT LIST (ICS 204) | <input checked="" type="checkbox"/> AIR OPS. SUMMARY (ICS 220) | <input checked="" type="checkbox"/> FIRE BEHAVIOR FORECAST |
| <input checked="" type="checkbox"/> COMMUNICATION PLAN (ICS 205) | <input checked="" type="checkbox"/> SAFETY MESSAGE | <input checked="" type="checkbox"/> INCIDENT EMERGENCY PLAN |

ICS 202

9. PREPARED BY (PLANNING SECTION CHIEF)
Dave Borris

10. APPROVED BY (INCIDENT COMMANDER)
Steve Parrish

Organization Assignment List (ICS 203)

1. Incident Name: American Fork Fire, Divide Complex, and Woods Creek Fire		2. Operational Period: DAY-NIGHT From: MON 08/02/2021 0600 To: TUES 08/03/2021 1000	
3. Incident Commander(s) and Command Staff:		7. Operations Section:	
IC/UCs	Steve Parrish, Pat Pearson (t)	Ops Section Chief	Peter Myers, David Walker, Mike Davis Shane Sturgill (t), Brian Browning (t)
Safety Officer	Tony Rivers, Tommy Hawkins, Michael Cook, Jose Castro (t), John Fugitt (t)	Planning Ops	Troy Floyd, Tyler VanOrmer (t)
Information Officer	Catherine Hibbard, Bonnie Strawser, John Nichols, Tim Webb (t)	Branch	I American Fork
Liaison Officer	Divide Complex- David Parker, American Fork -Jim Cooper, Woods Creek -Ed Christopher (t), Paul Stevens, Stephanie Allison (t)	Branch Director	Chad Cook
Covid Coordinator	Birk Roseman	Division/Group	Mike Davis
4. Agency/Organization Representatives:		Division/Group	A Abe Philipson
USFS	Carol Hatfield, Corey Lewellen, Mike Welker	Division/Group	M Jeremy Kolasko, Curtis Littlefield (t)
DNRC	Jocee Hedrick, Heidi Crum	Division/Group	P John Fry, Jason Martin(t)
BLM		Branch	II Divide Complex - Ellis
		Field Ops	Mike Davis
5. Planning Section:		Division/Group	E/Q
Chief	David Berens, Jason Braunstein (t)	Branch	III Divide Complex - Balsinger
Resources Unit	Jessica Valdez, Brittany Phillips (Virtual), Ed Bratcher (t), Sue Sobieski (t)	Branch Director	Mike Davis, Shane Sturgill (t)
		I	Mike Ward, Alex Scronze (t)
		T	Steve Grader, Matthew Klindt (t), Ethan Heugen (t)
Situation Unit	Eric Schmeckpeper	Division/Group	U Wayne Rushing Gabriel Templeton (t)
Training Specialist	Al Hoke (virtual)	Division/Group	Structure Protection Brad Harden (t)
Demobilization Unit	Marg Olson	Division/Group	IA Mike Willardson TFLD
Fire Behavior Analyst	Greg Titus	Division/Group	NIGHT SHIFT Darin Gruff TFLD
GIS Specialist	Tommy Barnes, Clint Roberts	Branch	IV Woods Creek
Tech Support Specialist	Joe Ashby, Tony Farmer, Bridgette Webb (t)	Branch Director	Brian Browning
		Field Ops	Dave Walker
Incident Meteorologist	Ian Morrison	Division/Group	AA/MM Cliff Willis
Status Check-in	Laura Vann, Sara Bridges (t),	Division/Group	SS/WW Craig Robertson, Craig Kastrezewski (t)
		Division/Group	QQ Jason Jensen
6. Logistics Section:		Division/Group	Night Shift Anthony Martinez
Chief	Leslie Morgan, Jane Arteaga, Sally Browning, Johnny Smith, Chris Revels (t)	Division/Group	Structure TK Kennedy Chad Stover STPS (t)
Support Branch:		Air Operations Branch	
Supply Unit	Nina Donley	Air Ops Branch Dir.	John Fish
Receiving/Dist. Manager	Lisa Meekins, Andrew Thompson (t)	ASGS	Jack Finley
Facilities Unit	Susanne Adams	Air Tac Group Sup	David Robinson, Jason Longfellow, Chad Smitherman (t)
Ground Support Unit	Pat Wright		
Security Unit	Karen Bradford, Michael Esters (t)	8. Finance/Administration Section:	
Service Branch:		Chief	Sandra Morris, John Warner (t)
Communication Unit	Jerry Patrick, David Radzivil (t)	Time Unit	Kimberly Winkler
Ordering Manager	Darius Truss, Coreen Francis (t)	Procurement Unit	Shawn Hendrickson (t)
Medical Unit	Fred Adler, Richard D'Orazio (t)	Comp/Claims Unit	Diane Lowder, Alice Barnette
Food Unit	David Malone (t)	Cost Unit	Patrick McClellan (t)
9. Prepared by: Name: <u>Jason Braunstein</u> Position/Title: <u>Planning Section Chief</u> Signature: 		Date/Time: <u>8.1.21</u>	
ICS 203	IAP Page _____		

Human Resource Message

The mission of the Red Team is to safely, effectively and efficiently manage the American Fork Fire, Divide Complex and Woods Creek Fire by maintaining a team of skilled and productive personnel. During this incident we will strive to successfully complete our mission and achieve our objectives while creating a positive, drug and alcohol free work environment for all assigned incident personnel.

Consumption of drugs that alter decision making abilities, such as marijuana and alcohol, is prohibited while assigned to the incident.

The Red Team fully supports EEO and will not tolerate sexual harassment or any form of discrimination!

All inappropriate behavior will be dealt with promptly. Disciplinary action and reporting back to an individual's home unit will be initiated as necessary.

Please report any incidents of inappropriate behavior to your supervisor, Pat Pearson or myself immediately.

Steve Parrish, Incident Commander





←Submit Wx Obs!

INCIDENT Weather Forecast



View Local Obs →

FORECAST NO: 11
PREDICTION FOR: Monday

NAME OF FIRE: Am Fork/Divide/Woods Crk
UNIT: Helena/Lewis & Clark NF and Custer Gallatin NF
SHIFT DATE: August 02, 2021
SIGNED: Ian Morrison

FORECAST ISSUED: 1800 Aug 01, 2021

Incident Meteorologist

****Flash Flood Watch - from Monday afternoon thru Monday Evening****
****Heavy rain, frequent lightning and strong gusty winds possible****

WEATHER DISCUSSION: Partly to mostly cloudy in the morning with scattered showers and thunderstorms. Chance of rain increases after noon with the potential for heavy rain and frequent lightning strikes. Enhanced rainfall will taper off overnight. Thunderstorm outflow boundaries will produce strong, erratic winds. Given the expected slow motion of thunderstorms on Monday, locally heavy rainfall will be a significant threat and could pose a risk for debris flows on burn scars.

FOR THE DIVIDE COMPLEX, AMERICAN FORK AND WOODS CREEK:

WEATHER: Flash Flood Watch this afternoon/evening. Partly sunny in the morning with scattered showers. Mostly cloudy in the afternoon with thunderstorms, frequent lightning, and the potential of heavy rain.

TEMPERATURES: 72-77 ridges and 80-85 valleys

HUMIDITY: Minimums 35 to 50%

20 FT WINDS:

RIDGETOP - S 5 to 10 mph in the morning, becoming W 10 to 20 mph in the afternoon.

PROTECTED SLOPES - Upslope/upvalley at 4 to 8 mph.

LOWER ELEVATIONS - W 10 to 15 mph with higher gusts.

HAINES INDEX: 2 (Very low chance of plume dominated activity)

CHANCE OF WETTING RAIN (> .10): 50%

LAL: 3

STABILITY/INVERSION: Weak inversion breaking by 0900.

OUTLOOK FOR TONIGHT:

Potential for heavy rain and thunderstorms decreases after midnight. High RH expected due to the rainfall. Temperatures will fall to near 60 for most areas and upper 50s for the lowest elevations. Downslope/downvalley winds 4-8 mph. Ridgetop and exposed areas W winds 10 to 15 mph.

OUTLOOK FOR TUESDAY AND WEDNESDAY:

Tuesday, partly cloudy with a chance of showers and thunderstorms in the afternoon. Wednesday, mostly sunny with a slight chance of showers and thunderstorms in the afternoon. Highs/lows Tuesday 80/60. Highs/lows Wednesday 85/57. LAL 2.

FIRE BEHAVIOR FORECAST

FORECAST NUMBER: 11	TYPE OF FIRE: Wildland
FIRE NAME: Divide Complex, American Fork, & Wood Creek	OPERATIONAL PERIOD: Day & Night Shift
DATE ISSUED: 08/01/2021 TIME ISSUED: 1600	SHIFT DATE: Monday, August 2, 2021
UNIT: Helena, Lewis & Clark, and Custer Gallatin NF	SIGNED: Greg Titus, FBAN

WEATHER SUMMARY:

See weather forecast in IAP for detailed forecast.

Local Thresholds – Watch Out

20-foot winds over **13 mph**, RH under **17%**, Temperature over **82°**, 1,000-hour fuel moisture less than **14%**.

FIRE BEHAVIOR:

GENERAL: The dominant fuel types found in the fire areas are heavy mixed conifer stands and short grass outside the forested areas. Heavy fuel moistures are at critical levels.

Beware of approaching storms that may bring erratic winds ahead of the storm.

Fine Dead Fuel Moisture = 6+%, 1,000 Hour Fuel Moisture = 6-8%, Live Fuel Moisture = 115-125%
Live fuels are nearly cured and very volatile.

ERC's are above the 97th percentile and at near record daily highs for RAWs in the area.

Fuel Model	Average Rate of Spread	Average Flame Length
Grass (GS2)	<1 ch/hr	<1 foot
Mixed Conifer (TU5)	3 ch/hr Extreme 6 ch/hr	4 feet Extreme 6 feet

New spot fires can reach 1.5 acres in one hour.

Probability of Ignition = **14%**

Specific Areas of Concern:

Balsinger

Heat sources with potential fire movement remain in the Southeast corner (Div. I) along the Tillinghast Creek drainage, the Pilgrim Creek drainage and the west side of the Tillinghast Creek in Div U.

American Fork

Heat sources with potential fire movement remain in the Shields River drainage in Div. P, in the areas of Crandell and Smith Creek.

Woods Creek

Heat sources with potential fire movement remain in n Div. W stringers of heavy timber east of Confederate Gulch are of concern as fire will burn readily in this heavy timber. Fire in Div Q will continue to move slowly down the Duck Creek drainage in the southeast area of the fire.

Ellis

No special areas of concern.

AIR OPERATIONS:

Cloud cover and rain may be an issue in the afternoon hours.



SAFETY:

Fire weakened snags and trees are a concern. With wet soil conditions and fire weakened snags and trees, be aware that they may fall.

Division/Group Assignment List (ICS 204 WF)

1. Incident Name:		American Fork		3.		
2. Operational Period:				Branch:	Division/Group	
				I	A	
Date/Time From:	Date/Time To:					
8/02/2021 0600 MON	08/03/2021 1000 TUE					
4. Operations Personnel						
BRANCH DIRECTOR	Chad Cook	FIELD OPERATIONS	Mike Davis			
DIVISION/GROUP SUPERVISOR	Abe Philipson	LEAD OPERATIONS PLANNING OPERATIONS	Pete Myers, Tyler Van Omer (t) Troy Floyd			
5. Resources Assigned this Period						
Strike Team / Task Force / Resource Designator	LWD	Leader	Number Persons	Drop Off PT./Time	Pick Up PT./Time	
O-9 TFLD	08/04	Danny Lowell	1	American Fork Spike/0600	American Fork Spike/2100	
O-53 TFLD	07/30	Rock Byrd	1	American Fork Spike/0600	American Fork Spike/2100	
C-19 HC2I BEAR JAW	08/11	Shelby Erickson	21	American Fork Spike/0600	American Fork Spike/2100	
C-5 HC2 OREGON WOODS	08/03	Alex Tomchak	20	American Fork Spike/0600	American Fork Spike/2100	
E-9 ENG6 TEXAS FIRE	08/05	Carlos Magana	2	American Fork Spike/0600	American Fork Spike/2100	
E-10 ENG6 CEDAR MOUNTAIN	08/03	Manson w/EMT	4	American Fork Spike/0600	American Fork Spike/2100	
E-11 ENG6 CASTLE MOUNTAIN		Brandon Bakken	4	American Fork Spike/0600	American Fork Spike/2100	
E-19 ENG6 SOLOMON FIRE	08/07	Tadlam Mere	3	American Fork Spike/0600	American Fork Spike/2100	
E-30 WAT2 CASTLE MOUNTAIN	08/06	Brendan Zelanka	1	American Fork Spike/0600	American Fork Spike/2100	
E-60 EMTF	07/31	Gabriel Mizrahi	2	American Fork Spike/0600	American Fork Spike/2100	
O-154.6 SOF1	08/11	Tommy Hawkins	1	American Fork Spike/0600	American Fork Spike/2100	
O-86 READ – LEAD FOR BRANCH 1	08/12	Rob Brassfield	1	American Fork Spike/0600	American Fork Spike/2100	
O-18 ARCH	08/06	Doug Kosik	1	American Fork Spike/0600	American Fork Spike/2100	
6. Control Operations/Work Assignments:						
<p>Task: Continue to construct hand line off of established dozer line from DIV A/M break west toward Fawn Creek. Scout and identify potential contingency line location options to the south from Blackberry Creek west toward Sweet Grass Creek Ridge.</p> <p>Purpose: To improve containment along the fire's southern edge and begin construction of a contingency line to the south of the main fire to protect private rangeland. End State: Keep fire north of the contingency line to prevent fire from crossing the National Forest boundary.</p>						
7. Special Instructions:						
<ul style="list-style-type: none"> • Coordinate with READ before heavy equipment use: there is potential for sensitive resources in this area • Please coordinate with READ if sensitive/archeological resources are located • Please provide a picture of the artifact/site and a GPS location if found • Do not post photos with Archeological resources that have location information • Leave all gates as you found them, either opened or closed. If the gate was closed when you arrived, close it as you leave. 						
<p>**IN THE EVENT OF AN IWI: CONTACT DIVIDE COMMUNICATIONS ON COMMAND IF UNREACHABLE, CONTACT BY PHONE AT 406-438-1685</p>						
Division/Group Communication Summary						
Function	Channel	RX Frequency N/W	RXTone/NAC	TX Frequency N/W	TX Tone/NAC	Mode
Command	1	169.7500	107.2	167.1000	107.2	A
Tactical	6	166.9875		166.9875	114.8	A
Air to Ground	13 (Primary)	169.1500		169.1500		A
Air to Ground	14 (Secondary)	172.7500		172.7500		A
9. Prepared By (Resource Unit Leader) Jessica Valdez		Approved By (Planning Section Chief) Jason Braunstein			Date 08/01/2021	Time 1900

Division/Group Assignment List (ICS 204 WF)

1. Incident Name:		American Fork		3.		
		I	M			
2. Operational Period:						
Date/Time From:		Date/Time To:				
08/02/2021 0600 MON		08/03/2021 1000 TUE				
4. Operations Personnel						
BRANCH DIRECTOR	Chad Cook		FIELD OPERATIONS		Mike Davis	
DIVISION/GROUP SUPERVISOR	Jeremy Kolasks Curtis Littlefield (t)		LEAD OPERATIONS PLANNING OPERATIONS		Pete Myers Troy Floyd, Tyler Van Ormer (t)	
5. Resources Assigned this Period						
Strike Team/Task Force/Resource Designator	LWD	Leader	No. Persons	Drop Off PT./Time	Pick Up PT./Time	
C-8 HC2 BLUE MOUNTAIN				American Fork Spike/ 0600	American Fork Spike/ 2100	
E-2 ENG3 ROCKY MOUNTAIN	08/01	Sean Riphenburg	3	American Fork Spike/ 0600	American Fork Spike/ 2100	
E-38 ENG4 LOOMIS	08/03	Taylor Easley w/EMT	3	American Fork Spike/ 0600	American Fork Spike/ 2100	
E-44 ENG4 GIST	07/30	Joe Hester Logging	3	American Fork Spike/ 0600	American Fork Spike/ 2100	
E-1 ENG6 R. CONSTRUCTION	08/01	Richard Deruche	3	American Fork Spike/ 0600	American Fork Spike/ 0600	
E-7 ENG6 WHITEGRASS	08/03	Whitegrass	3	American Fork Spike/ 0600	American Fork Spike/ 2100	
E-8 ENG6 STAX FACTOR	08/05	John Hoellerick	3	American Fork Spike/ 0600	American Fork Spike/ 2100	
E-12 ENG6 FUNK FIRE	08/05	Greg Funk	3	American Fork Spike/ 0600	American Fork Spike/ 2100	
E-13 ENG6 BISHOP	08/06	Edgar Johnson	3	American Fork Spike/ 0600	American Fork Spike/ 2100	
E-14 ENG6 BISHOP	08/06	Anna Wildgun	3	American Fork Spike/ 0600	American Fork Spike/ 2100	
E-22 ENG6 FLAT ROCK	08/10	Cody Blair	3	American Fork Spike/ 0600	American Fork Spike/ 2100	
O-SQF1	08/11	Tommy Hawkins	1	American Fork Spike/ 0600	American Fork Spike/ 2100	
6. Control Op154.6 erations/Work Assignments:						
Task: Mop and patrol Eastline. Improve lines on eastern flanks. Purpose: Ensure fire does not progress onto private property endangering valuable range assets. End State: Fire will be kept from progressing onto private property						
7. Special Instructions:						
<ul style="list-style-type: none"> Coordinate with READ before heavy equipment use: there is potential for sensitive resources in this area Please coordinate with READ if sensitive/archeological resources are located Please provide a picture of the artifact/site and a GPS location if found Do not post photos with Archeological resources that have location information Leave all gates as you found them, either opened or closed. If the gate was closed when you arrived, close it as you leave. 						
**IN THE EVENT OF AN IWI: CONTACT DIVIDE COMMUNICATIONS ON COMMAND IF UNREACHABLE, CONTACT BY PHONE AT 406-438-1685						
8. Division/Group Communication Summary						
Function	Channel	RX Frequency N/W	RXTone/NAC	TX Frequency N/W	TX Tone/NAC	Mode
Command	1	169.7500	107.2	167.1000	107.2	A
Tactical	4	168.6125		168.6125	156.7	A
Air to Ground	13 (Primary)	169.1500		169.1500		A
Air to Ground	14 (Secondary)	172.7500		172.7500		A
9. Prepared By (Resource Unit Leader)		Approved By (Planning Section Chief)			Date	Time
Jessica Valdez 		Jason Braunstein 			08/01/2021	1900

Division/Group Assignment List (ICS 204 WF)

1. Incident Name:		3.	
American Fork		Branch:	I
		Division/Group	P
2. Operational Period:			
Date/Time From:	Date/Time To:		
08/02/2021 0600 MON	08/03/2021 1000 TUE		
4. Operations Personnel			
BRANCH DIRECTOR	Chad Cook	FIELD OPERATIONS	Mike Davis
DIVISION/GROUP SUPERVISOR	John Fry Jason Martin (t)	LEAD OPERATIONS PLANNING OPERATIONS	Pete Myers Troy Floyd, Tyler VanOrmer (t)
5. Resources Assigned this Period			
Strike Team / Task Force / Resource Designator	LWD	Leader	Number Persons
			Drop Off PT./Time
			Pick Up PT./Time
O-178 TFLD	08/12	Joe Parr	1
			American Fork Spike/ 0600
			American Fork Spike/ 2100
O-XX TFLD	08/14	Desantas	1
			American Fork Spike/ 0600
			American Fork Spike/ 2100
E-9 ENG6 BISHOP			3
			American Fork Spike/ 0600
			American Fork Spike/ 2100
E-20 ENG6 Corvallas			3
			American Fork Spike/ 0600
			American Fork Spike/ 0600
E-32 ENG6 Castle Mountain			3
			American Fork Spike/ 0600
			American Fork Spike/ 0600
E-33 ENG6 Castle Mountain			3
			American Fork Spike/ 0600
			American Fork Spike/ 2100
E-56 DNRC ENG6 SHILOH (VIPR) 215	08/11	Ron Thalacker	3
			American Fork Spike/ 0600
			American Fork Spike/ 2100
E-57 DNRC ENG6 AURORA	08/08	Brad Danek	3
			American Fork Spike/ 0600
			American Fork Spike/ 2100
E-58 DNRC ENG6 Johnson CO E-121	08/09	Adam Robinson	3
			American Fork Spike/ 0600
			American Fork Spike/ 0600
E-59 DNRC ENG6 GREELEY BRUSH 6	08/09	Brian Benton	3
			American Fork Spike/ 0600
			American Fork Spike/ 0600
E-60 DNRC ENG6 LOVELAND FD	08/09	TBD	2
			American Fork Spike/ 0600
			American Fork Spike/ 2100
E-6 WAT2 PARK COUNTY	07/26	TBD	1
			American Fork Spike/ 0600
			American Fork Spike/ 2100
E-104 WT2 THOMPSON AND SONS INC.	08/11	TBD	1
			American Fork Spike/ 0600
			American Fork Spike/ 2100
LOCAL ENG 671	08/08	Josh Foster	1
			American Fork Spike/ 0600
			American Fork Spike/ 2100
E-111 ENG6 E691 CIMARRON HILLS	08/11	Michael Wupper	3
			American Fork Spike/ 0600
			American Fork Spike/ 2100
E-114 ENG6 E691	08/11	Zac Allen	5
			American Fork Spike/ 0600
			American Fork Spike/ 2100
E-33 EMTF	08/08	Rosenburg	2
			American Fork Spike/ 0600
			American Fork Spike/ 0600
E-34 Frontline EMS Nontransport	08/11	Corbin	
			American Fork Spike/ 0600
			American Fork Spike/ 0600
O-88 SOFT 1	08/13	Brad Lidell	1
			American Fork Spike/ 0600
			American Fork Spike/ 2100
6. Control Operations/Work Assignments:			
Task: Continue with structure assessments and mitigation measures in the Shields River area and the Smith Creek Community.			
Purpose: Ensure any threats to structures are mitigated.			
End State: Threats to structures within the Shields River area will be mitigated.			
7. Special Instructions:			
<ul style="list-style-type: none"> Coordinate with READ before heavy equipment use: there is potential for sensitive resources in this area Please coordinate with READ if sensitive/archeological resources are located Please provide a picture of the artifact/site and a GPS location if found Do not post photos with Archeological resources that have location information Leave all gates as you found them, either opened or closed. If the gate was closed when you arrived, close it as you leave. 			

****IN THE EVENT OF AN IWI:
 CONTACT DIVIDE COMMUNICATIONS ON COMMAND
 IF UNREACHABLE, CONTACT BY PHONE AT 406-438-1685**

8. Division/Group Communication Summary						
Function	Channel	RX Frequency N/W	RXTone/NAC	TX Frequency N/W	TX Tone/NAC	Mode
Command	1	169.7500	107.2	167.1000	107.2	A
Tactical	5	163.7125		163.7125	146.2	A
Air to Ground	13 (Primary)	169.1500		169.1500		A
Air to Ground	14 (Secondary)	172.7500		172.7500		A
9. Prepared By (Resource Unit Leader)		Approved By (Planning Section Chief)			Date	Time
Jessica Valdez 		Jason Braunstein 			08/01/2021	1900

Division/Group Assignment List (ICS 204 WF)

1. Incident Name:		3.	
DIVIDE COMPLEX-ELLIS		Branch: II	Division/Group E/Q
2. Operational Period:			
Date/Time From: 08/02/2021 0600 MON	Date/Time To: 08/03/2021 1000 TUE		
4. Operations Personnel			
BRANCH DIRECTOR	Chad Cook	FIELD OPERATIONS	Mike Davis
TFLD		LEAD OPERATIONS	Pete Myers
		PLANNING OPERATIONS	Troy Floyd
5. Resources Assigned this Period			
Strike Team / Task Force / Resource Designator	LWD	Leader	Number Persons
Drop Off PT./Time	Pick Up PT./Time		
UNSTAFFED			
6. Control Operations/Work Assignments:			
Task: Monitor for rekindle and hotspots. Purpose: Keep fire within containment lines. End State: Fire will be kept within containment lines.			
7. Special Instructions:			
<ul style="list-style-type: none"> Spike camp is located at Showdown Ski Resort. Utilize dozers on FS land as directed by ARCH/READ Leave all gates as you found them, either opened or closed. If the gate was closed when you arrived, close it as you leave. 			
**IN THE EVENT OF AN IWI: CONTACT DIVIDE COMMUNICATIONS ON COMMAND IF UNREACHABLE, CONTACT BY PHONE AT 406-438-1685			
8. Division/Group Communication Summary			
Function	Channel	RX Frequency N/W	RXTone/NAC
TX Frequency N/W	TX Tone/NAC	Mode	
Command	6	173.8125	107.2
Command	7	173.0375	107.2
Command	8	169.8125	107.2
Tactical	5	166.7750	107.2
Command	10	171.5000	164.0000
Air to Ground	13	166.6125	166.6125
Date	Time		
9. Prepared By (Resource Unit Leader)	Approved By (Planning Section Chief)		Date
Jessica Valdez	Jason Braunstein		08/01/2021
1900			

Division/Group Assignment List (ICS 204 WF)

1. Incident Name:			3.		
DIVIDE COMPLEX-BALSINGER			Branch:	Division/Group	
2. Operational Period:			III	I	
Date From: 08/02/2021 0600 MON	Date To: 08/03/2021 1000 TUE				
4. Operations Personnel					
BRANCH DIRECTOR	Shane Sturgill (t)		FIELD OPERATIONS		Mike Davis
DIVISION/GROUP SUPERVISOR	Mike Ward Alex Scronze (t), Evan Haugen (t)		LEAD OPERATIONS PLANNING OPERATIONS		Pete Myers Troy Floyd, Tyler Van Ormer (t)
5. Resources Assigned this Period					
Strike Team / Task Force / Resource Designator	LWD	Leader	Number Persons	Drop Off PT./Time	Pick Up PT./Time
E-37 HETF	07/31	Mike Wirth	4	Showdown Spike/0600	Showdown Spike/2100
O-150 TFLD	08/09	Ryan Hopkins	1	Showdown Spike/0600	Showdown Spike/2100
E-43 ENG4 BOSKET'S EXCAVATING	07/30	Jason Bucholtz	3	Showdown Spike/0600	Showdown Spike/2100
E-26 ENG4 BROWN WILDLAND	08/13	Nick Brown	3	Showdown Spike/0600	Showdown Spike/2100
E-21 ENG6 HIGH DESERT	08/09	Thomas Hanks	3	Showdown Spike/0600	Showdown Spike/2100
E-26 ENG6 WHITE HORSE	08/10	Keir Murphy	3	Showdown Spike/0600	Showdown Spike/2100
E-109 ENG6 GIST	08/10	Lew Wallace	3	Showdown Spike/0600	Showdown Spike/2100
E-52 SKD2 GRIZZLY			2	Showdown Spike/0600	Showdown Spike/2100
E-51 SKD2 GRIZZLY			2	Showdown Spike/0600	Showdown Spike/2100
E-22 SKD3 AUSTIN LOGGING	07/30	James Austin	2	Showdown Spike/0600	Showdown Spike/2100
E-48 T1 FELB A & C CONSTRUCTION	08/04	John Andrews	1	Showdown Spike/0600	Showdown Spike/2100
E-49 FELB SHERRILL			1	Showdown Spike/0600	Showdown Spike/2100
E-59 T1 FELB A & C CONSTRUCTION	08/03	Shawn Marvin	1	Showdown Spike/0600	Showdown Spike/2100
E-57 T1 FELB J & E CONTRACTING	08/03	Ed Jungers	1	Showdown Spike/0600	Showdown Spike/2100
E-72 T2 EXCA WIRTH	08/02	Phil Wirth	1	Showdown Spike/0600	Showdown Spike/2100
E-83 T2 EXCA WIRTH	08/02	Wirth	1	Showdown Spike/0600	Showdown Spike/2100
E-88 T2 EXCA WIRTH	08/04	Cody Wirth	2	Showdown Spike/0600	Showdown Spike/2100
E-81 T1 DUMP TRK2	08/03	Matt Fuller	2	Showdown Spike/0600	Showdown Spike/2100
E-73 T1 DUMP TRK	08/03	Tanner Cloninger	1	Showdown Spike/0600	Showdown Spike/2100
E-79 LOG DENBOER LOGGING			1	Showdown Spike/0600	Showdown Spike/2100
E-55 AMBU ***ROVING	07/31	Kalilocay Willie	2	Showdown Spike/0600	Showdown Spike/2100
O-79 EMPF		Silvestri	1	Showdown Spike/0600	Showdown Spike/2100
O-154.7 SOF1	08/11	Mike Cook	1	Showdown Spike/0600	Showdown Spike/2100
READ – LEAD FOR BRANCH III		Jason Oltrogee	1	Showdown Spike/0600	Showdown Spike/2100
READ – LOCAL		Cory Cardipee	1	Showdown Spike/0600	Showdown Spike/2100
6. Control Operations/Work Assignments:					
Task: Implement tactics to keep fire North of Divide Road.					
Purpose: Ensure fire activity does not get established South of Divide Road to keep fire from progressing to the south towards Niehart..					
End State: Fire activity will be kept North of Divide Road to keep fire from the 98 corridor.					

7. Special Instructions:

Spike Camp is located at Showdown Ski Resort.

Minimize impact to the Belt Creek Rd.

Trigger points currently for EVACUATION – Tillinghast Creek, FR839, Goblin Gulch for communities to the North and East of the fire.



Leave all gates as you found them, either opened or closed. If the gate was closed when you arrived, close it as you leave.

****IN THE EVENT OF AN IWI:**

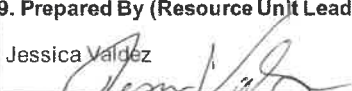

CONTACT DIVIDE COMMUNICATIONS ON COMMAND

IF UNREACHABLE, CONTACT BY PHONE AT **406-438-1685**

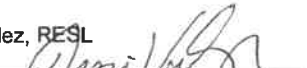

8. Division/Group Communication Summary						
Function	Channel	RX Frequency N/W	RXTone/NAC	TX Frequency N/W	TX Tone/NAC	Mode
Command	6	173.8125	107.2	168.4750	107.2	A
Command	7	173.0375	107.2	167.3250	107.2	A
Command	8	169.8125	107.2	164.6750	107.2	A
Tactical	1	168.0500	107.2	168.0500	107.2	A
Command	9	171.5000		164.0000	156.7	A
Air to Ground	13	166.6125		166.6125		A

9. Prepared By (Resource Unit Leader)	Approved By (Planning Section Chief)	Date	Time
Jessica Valdez 	Jason Braunstein 	08/01/2021	1900



Division/Group Assignment List (ICS 204 WF)

1. Incident Name:			3.			
DIVIDE COMPLEX-BALSINGER			Branch: III	Division/Group T		
2. Operational Period:						
Date/Time From: 08/02/2021 0600 MON		Date/Time To: 08/03/2021 1000 TUE				
4. Operations Personnel						
BRANCH DIRECTOR	Shane Sturgill (t)		FIELD OPERATIONS		Mike Davis	
DIVISION/GROUP SUPERVISOR	Steve Grater Matthew Klindt (t)		LEAD OPERATIONS PLANNING OPERATIONS		Pete Myers Troy Floyd	
5. Resources Assigned this Period						
Strike Team / Task Force / Resource Designator	LWD	Leader	Number Persons	Drop Off PT./Time	Pick Up PT./Time	
O-154.7 SOF1	08/1 1	MIKE COOK	1	Showdown Spike/0600	Showdown Spike/2100	
O-55 SOF2	08/09	CHRIS FARINETTI	1	Showdown Spike/0600	Showdown Spike/2100	
E-93 T3 ENG CASTLE MOUNTAIN	08/0 7	JOHN TILER	3	Showdown Spike/0600	Showdown Spike/2100	
E-47 T4 ENG CASTLE MOUNTAIN	07/3 1	BLANE FIFIELD	3	Showdown Spike/0600	Showdown Spike/2100	
E-10 T6 ENG BISHOP ENTERPRISES	08/0 6	RANDY HAWLEY	3	Showdown Spike/0600	Showdown Spike/2100	
E-12 T6 ENG PEANUT PIE	08/0 9	SAM ELLEINS	3	Showdown Spike/0600	Showdown Spike/2100	
E-116 T6 ENG CAHOON	08/1 1	OLIVIA PEREZ	3	Showdown Spike/0600	Showdown Spike/2100	
E-118 ENG6 FLAME CHASER	08/1 1	TBD	3	Showdown Spike/0600	Showdown Spike/2100	
E-1 T2 WAT LEVIATHAN, INC.	08/0 8	TRACY SCOTT	2	Showdown Spike/0600	Showdown Spike/2100	
E-64 T2 WAT RMFS	08/0 1	RANDY WALKER	1	Showdown Spike/0600	Showdown Spike/2100	
E-120 WAT2 BELT VFD T204	08/12	TRAVIS JOHNSON	1	Showdown Spike/0600	Showdown Spike/2100	
E-122 WAT2 MONARCH E-703	08/12	DON TEMPERTON	1	Showdown Spike/0600	Showdown Spike/2100	
READ - LEAD FOR BRANCH III		JASON OLTROGGE	1	Showdown Spike/0600	Showdown Spike/2100	
6. Control Operations/Work Assignments:						
Task: Monitor fire mop-up and improve line where necessary.						
Purpose: Ensure fire activity does not get established on Keegan Park and Ballpark Butte.						
End State: Keep fire from jumping Ballpark road and damaging private property.						
7. Special Instructions:						
Spike Camp is located at Showdown Ski Resort.						
Minimize impact to the Belt Creek Rd.						
Trigger points currently for EVACUATION - Tillinghast Creek, FR839, Goblin Gulch for communities to the North and East of the fire.						
Leave all gates as you found them, either opened or closed. If the gate was closed when you arrived, close it as you leave.						
**IN THE EVENT OF AN IWI:						
CONTACT DIVIDE COMMUNICATIONS ON COMMAND						
IF UNREACHABLE, CONTACT BY PHONE AT 406-438-1685						
8. Division/Group Communication Summary						
Function	Channel	RX Frequency N/W	RX Tone/NAC	TX Frequency N/W	TX Tone/NAC	Mode
Command	6	173.8125	107.2	168.4750	107.2	A
Command	7	173.0375	107.2	167.3250	107.2	A
Command	8	169.8125	107.2	164.6750	107.2	A
Tactical	1	168.0500	107.2	168.0500	107.2	A
Command	9	171.5000		164.0000	156.7	A
Air to Ground	13	166.6125		166.6125		A
9. Prepared By (Resource Unit Leader)			Approved By (Planning Section Chief)		Date	Time
Jessica Valdez 			Jason Braunstein 		08/01/2021	1900

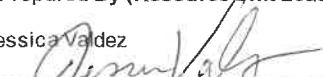

Division/Group Assignment List (ICS 204 WF)

1. Incident Name:			3.			
DIVIDE COMPLEX-BALSINGER			Branch: III	Division/Group U		
2. Operational Period:						
Date/Time From: 08/02/2021 0600 MON	Date/Time To: 08/03/2021 1000 TUE					
4. Operations Personnel						
BRANCH DIRECTOR	Shane Sturgill (t)	FIELD OPERATIONS	Mike Davis			
DIVISION/GROUP SUPERVISOR	Wayne Rushing Gabriel Templeton (t)	LEAD OPERATIONS PLANNING OPERATIONS	Pete Myers Troy Floyd, Tyler Van Ormer (t)			
5. Resources Assigned this Period						
Strike Team / Task Force / Resource Designator	LWD	Leader	Number Persons	Drop Off PT./Time	Pick Up PT./Time	
O-156 HEQB	08/12	ADAM KING	1	Showdown Spike/0600	Showdown Spike/2100	
O-157 HEQB (T)	08/12	TONY HISTED	1	Showdown Spike/0600	Showdown Spike/2100	
O-157 TFLD HOGAN		HOGAN		Showdown Spike/0600	Showdown Spike/2100	
C-100 BELK CREEK IA MODULE		BOB BUNDY	6	Showdown Spike/0600	Showdown Spike/2100	
E-101 ENG			3	Showdown Spike/0600	Showdown Spike/2100	
E-25 ENG HART VENTURES	08/04	TBD	3	Showdown Spike/0600	Showdown Spike/2100	
E-xx ENG 631		ROBERT HANSON	3	Showdown Spike/0600	Showdown Spike/2100	
E-115 ENG6 SOLOMON	08/10	IVAN WING	3	Showdown Spike/0600	Showdown Spike/2100	
E-24 ENG6 TORCHFIRE	08/09	DONOVAN DAVIS	3	Showdown Spike/0600	Showdown Spike/2100	
E-37 LOCAL DOZ T2		CODY WIRTH	1	Showdown Spike/0600	Showdown Spike/2100	
E-49 FELB	07/31	WAYNE SHERRILL	2	Showdown Spike/0600	Showdown Spike/2100	
E-55 AMBU ***ROVING	07/31	KALILOCAY WILLIE	2	Showdown Spike/0600	Showdown Spike/2100	
O-213 EMT		ZACK KEPHART	1	Showdown Spike/0600	Showdown Spike/2100	
O-154.7 SOF2	08/11	MIKE COOK	1	Showdown Spike/0600	Showdown Spike/2100	
O-55 SOF2	08/09	CHRIS FARINETTI	1	Showdown Spike/0600	Showdown Spike/2100	
6. Control Operations/Work Assignments:						
Task: Scout and identify direct and indirect line construction opportunities to keep fire south of Trail 336/Management Action Point (MAP)#7.						
Purpose: Minimize fire impacts to private lands and spread north of Trail 336 (MAP #7).						
End State: Fire activity will be kept south of Trail 336 (MAP #7).						
7. Special Instructions:						
Leave all gates as you found them, either opened or closed. If the gate was closed when you arrived, close it as you leave.						
**IN THE EVENT OF AN IWI:						
CONTACT DIVIDE COMMUNICATIONS ON COMMAND						
IF UNREACHABLE, CONTACT BY PHONE AT 406-438-1685						
8. Division/Group Communication Summary						
Function	Channel	RX Frequency N/W	RXTone/NAC	TX Frequency N/W	TX Tone/NAC	Mode
Command	7	173.0375	107.2	167.3250	107.2	A
Command	8	169.8125	107.2	164.6750	107.2	A
Tactical	5	166.7750	107.2	166.7750	107.2	A
Command	6	173.8125	107.2	168.4750	107.2	A
Command	9	171.5000		164.0000	156.7	A
Air to Ground	13	166.6125		166.6125		A
9. Prepared By (Resource Unit Leader)			Approved By (Planning Section Chief)		Date	Time
Jessica Valdez, RESL 			Jason Braunstein 		08/01/2021	1900



Division/Group Assignment List (ICS 204 WF)

1. Incident Name:		3.				
DIVIDE COMPLEX-BALSINGER		Branch: III	Division/Group STRUCTURE			
2. Operational Period:						
Date/Time From: 08/02/2021 0600 MON	Date/Time To: 08/03/2021 1000 TUE					
4. Operations Personnel						
BRANCH DIRECTOR	Shane Sturgill (t)	FIELD OPERATIONS	Mike Davis			
DIVISION/GROUP SUPERVISOR	Brad Harden (t)	LEAD OPERATIONS PLANNING OPERATIONS	Pete Myers Troy Floyd, Tyler Van Ormer (t)			
5. Resources Assigned this Period						
Strike Team / Task Force / Resource Designator	LWD	Leader	Number Persons	Drop Off PT./Time	Pick Up PT./Time	
E-55 AMBU ***ROVING	07/31	KALILOCAY WILLIE	2	Showdown Spike/0600	Showdown Spike/2100	
O-154.7 SOF1	08/11	MIKE COOK	1	Showdown Spike/0600	Showdown Spike/2100	
O-55 SOF2	08/09	CHRIS FARINETTI	1	Showdown Spike/0600	Showdown Spike/2100	
6. Control Operations/Work Assignments:						
<p>Task: Conduct point protection in the event fire moves toward structures.</p> <p>Purpose: Ensure any threat to structures are mitigated.</p> <p>End State: Threats to structures within Division I and Division T of the Balsinger fire will be mitigated. Protect the structures within DIV I and DIV T.</p>						
7. Special Instructions:						
<p>Trigger points currently for EVACUATION – Tillinghast Creek, FR839, Goblin Gulch for communities to the North and East of the fire. Leave all gates as you found them, either opened or closed. If the gate was closed when you arrived, close it as you leave.</p> <p>**IN THE EVENT OF AN IMI: CONTACT DIVIDE COMMUNICATIONS ON COMMAND IF UNREACHABLE, CONTACT BY PHONE AT 406-438-1685</p>						
8. Division/Group Communication Summary						
Function	Channel	RX Frequency N/W	RXTone/NAC	TX Frequency N/W	TX Tone/NAC	Mode
Command	6	173.8125	107.2	168.4750	107.2	A
Command	7	173.0375	107.2	167.3250	107.2	A
Command	8	169.8125	107.2	164.6750	107.2	A
Tactical	4	166.7250	107.2	166.7250	107.2	A
Command	9	171.5000		164.0000	156.7	A
Air to Ground	13	166.6125		166.6125		A
9. Prepared By (Resource Unit Leader)		Approved By (Planning Section Chief)		Date	Time	
Jessica Valdez 		Jason Braunstein 		08/01/2021	1900	

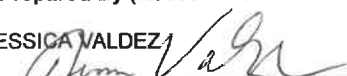

Division/Group Assignment List (ICS 204 WF)

1. Incident Name:		3.				
DIVIDE COMPLEX-BALSINGER		Branch: III	Division/Group IA			
2. Operational Period:						
Date/Time From: 08/02/2021 0600 MON	Date/Time To: 08/03/2021 1000 TUE					
4. Operations Personnel						
BRANCH DIRECTOR	Shane Sturgill (t)	FIELD OPERATIONS	Mike Davis			
DIVISION/GROUP SUPERVISOR		LEAD OPERATIONS PLANNING OPERATIONS	Pete Myers Troy Floyd, Tyler Van Ormer			
5. Resources Assigned this Period						
Strike Team / Task Force / Resource Designator	LWD	Leader	Number Persons	Drop Off PT./Time	Pick Up PT./Time	
O-80 TFLD	08/07	MIKE WILLARDSON	1	Showdown Spike/0600	Showdown Spike/2100	
C-101 T2 HC MODULE BELT CREEK - LOCAL		BOB BUNDY	12	Showdown Spike/0600	Showdown Spike/2100	
E-75 ENG3 CASTLE MOUNTAIN	08/03	SCOTT MCHENRY	3	Showdown Spike/0600	Showdown Spike/2100	
E-99 ENG3 ALPINE FD	08/10	CHRIS CORKER	4	Showdown Spike/0600	Showdown Spike/2100	
E-100 ENG4 AZ-IMR	08/11	CHAYNE BEST	4	Showdown Spike/0600	Showdown Spike/2100	
E-39 ENG6 DESERT HILLS FD	08/02	JASON SAYRE	3	Showdown Spike/0600	Showdown Spike/2100	
E-74 ENG6 DS FIRE	08/09	BILLIE SMOCK	3	Showdown Spike/0600	Showdown Spike/2100	
E-110 ENG6 MARTIN	08/09	CASEY EHLERS	3	Showdown Spike/0600	Showdown Spike/2100	
E-xx ENG6 631 - LOCAL		JOE HANSON	3	Showdown Spike/0600	Showdown Spike/2100	
E-121 ENG MONARCH RFD		TBD		Showdown Spike/0600	Showdown Spike/2100	
E-50 EMTF (NON TRANSPORT)	08/11	ANDIE LIVINGSTON	2	Showdown Spike/0600	Showdown Spike/2100	
O-154.7 SOF1	08/11	MIKE COOK	1	Showdown Spike/0600	Showdown Spike/2100	
6. Control Operations/Work Assignments:						
<p>Task: Serve as primary responding suppression resources to any initial attack within the Temporary Flight Restrictions (TFR) as identified in the delegation of authority.</p> <p>Purpose: Keep fire activity within the parameters of initial attack fires.</p> <p>End State: Fire is at least 90% contained and has not grown in size for one operational period.</p>						
7. Special Instructions:						
<p>Stage at Showdown Ski Resort.</p> <p>E-4 WAT Sterling will stage at Helibase.</p> <p>Leave all gates as you found them, either opened or closed. If the gate was closed when you arrived, close it as you leave.</p> <p>**IN THE EVENT OF AN IWI:</p> <p>CONTACT DIVIDE COMMUNICATIONS ON COMMAND</p> <p>IF UNREACHABLE, CONTACT BY PHONE AT 406-438-1685</p>						
8. Division/Group Communication Summary						
Function	Channel	RX Frequency N/W	RXTone/NAC	TX Frequency N/W	TX Tone/NAC	Mode
Command	6	173.8125	107.2	168.4750	107.2	A
Command	7	173.0375	107.2	167.3250	107.2	A
Command	8	169.8125	107.2	164.6750	107.2	A
Tactical	2	168.2000	107.2	168.2000	107.2	A
Command	9	171.5000		164.0000	156.7	A
Air to Ground	13	166.6125		166.6125		A
9. Prepared By (Resource Unit Leader)		Approved By (Planning Section Chief)			Date	Time
Jessica Valdez 		Jason Braunstein 			08/01/2021	1900

Division/Group Assignment List (ICS 204 WF)

1. Incident Name:		3.				
DIVIDE COMPLEX-BALSINGER		Branch:	Division/Group			
2. Operational Period:		III	NIGHT			
Date/Time From: 08/02/2021 0600 MON	Date/Time To: 08/03/2021 1000 TUE					
4. Operations Personnel						
BRANCH DIRECTOR	Shane Sturgill (t)	FIELD OPERATIONS	Mike Davis			
DIVISION/GROUP SUPERVISOR		LEAD OPERATIONS PLANNING OPERATIONS	Pete Myers Troy Floyd			
5. Resources Assigned this Period						
Strike Team / Task Force / Resource Designator	LWD	Leader	Number Persons	Drop Off PT./Time	Pick Up PT./Time	
O-151 TFLD	08/09	DARIN GROFF	1	SHOWDOWN SPIKE/1800	SHOWDOWN SPIKE/1000	
E-13 ENG6 PEANUT PIE	08/03	MIKE CARRAFA	3	SHOWDOWN SPIKE/1800	SHOWDOWN SPIKE/1000	
E-40 ENG6 GREEN VALLEY FD	08/03	MIKE CARRAFA	3	SHOWDOWN SPIKE/1800	SHOWDOWN SPIKE/1000	
6. Control Operations/Work Assignments:						
<p>Task: Monitor and implement tactics to hold containment lines during nighttime hours.</p> <p>Purpose: Ensure daytime tactics implemented continue to mitigate any threats.</p> <p>End State: Fire will be kept within containment lines.</p>						
7. Special Instructions:						
<p>Leave all gates as you found them, either opened or closed. If the gate was closed when you arrived, close it as you leave.</p> <p>**IN THE EVENT OF AN IWI: CONTACT DIVIDE COMMUNICATIONS ON COMMAND IF UNREACHABLE, CONTACT BY PHONE AT 406-438-1685</p>						
8. Division/Group Communication Summary						
Function	Channel	RX Frequency N/W	RX Tone/NAC	TX Frequency N/W	TX Tone/NAC	Mode
Command	6	173.8125	107.2	168.4750	107.2	A
Command	7	173.0375	107.2	167.3250	107.2	A
Command	8	169.8125	107.2	164.6750	107.2	A
Tactical	3	168.6000	107.2	168.6000	107.2	A
Command	9	171.5000		164.0000	156.7	A
Air to Ground	13	166.6125		166.6125		A
9. Prepared By (Resource Unit Leader)		Approved By (Planning Section Chief)		Date	Time	
Jessica Valdez 		Jason Braunstein 		08/01/2021	1900	

Division/Group Assignment List (ICS 204 WF)

1. Incident Name:		Woods Creek		3.		
		IV	AA/MM			
2. Operational Period:						
Date/Time From: 08/02/2021 0600 SUN		Date/Time To: 08/03/2021 1000 MON				
4. 1 Operations Personnel						
OPERATIONS CHIEF	PETE MYERS		BRANCH DIRECTOR	BRYAN BROWNING (t)		
DIVISION/GROUP SUPERVISOR	CLIFF WILLIS		FIELD OPERATIONS	DAVE WALKER		
5. Resources Assigned this Period						
Strike Team / Task Force / Resource Designator	LWD	Leader	Number Persons	Drop Off PT./Time	Pick Up PT./Time	
E-32 ENG6 WINDSWEPT WILDFIRE, LLC – 1GCJK33U04F192	08/10	CHRIS SCHIEFELBEIN	3	Shields River Valley/0600	Shields River Valley/2100	
E-57 FELLER BUNCHER T1 – CALDBECK LOGGING INC	08/11	CHRIS CALDBECK	2	Shields River Valley/0600	Shields River Valley/2100	
E-63 WAT				Shields River Valley/0600	Shields River Valley/2100	
HEQB(T)	08/09	MATT WILL	1	Shields River Valley/0600	Shields River Valley/2100	
TFLD		JASON GILBERT	1	Shields River Valley/0600	Shields River Valley/2100	
O-17 EMPF	08/10	ASHLEY SHORT	1	Shields River Valley/0600	Shields River Valley/2100	
O-191 SOF1	08/15	LARRY CONNELL	1	Shields River Valley/0600	Shields River Valley/2100	
6. Control Operations/Work Assignments:						
<p>Task: Construct line and hold where possible. Continue protecting Thompson Guard Station and continue structure protection activities around Big Birch Community.</p> <p>Purpose: To keep fire from damaging federal and private property.</p> <p>End State: Keep fire from moving off of federal land onto private property.</p>						
7. Special Instructions:						
<p>Maintain situational awareness while driving on public and forest roads.</p> <p>Leave all gates as you found them, either opened or closed. If the gate was closed when you arrived, close it as you leave.</p> <p>**IN THE EVENT OF AN IWI: CONTACT DIVIDE COMMUNICATIONS ON COMMAND IF UNREACHABLE, CONTACT BY PHONE AT 406-438-1685</p>						
8. Division/Group Communication Summary						
Function	Channel	RX Frequency N/W	RXTone/NAC	TX Frequency N/W	TX Tone/NAC	Mode
COMMAND	5	172.6500	107.2	166.3125	107.2	
TACTICAL	8	168.0500	107.2	168.0500	107.2	
AIR TO GROUND	13	169.2875		169.2875		
9. Prepared By (Resource Unit Leader)		Approved By (Planning Section Chief)			Time	
JESSICA VALDEZ 		JASON BRAUNSTEIN 			08/01/2021	1900

Division/Group Assignment List (ICS 204 WF)

1. Incident Name:		Woods Creek		3. Branch:		IV		Division/Group		SS/WW	
2. Operational Period:				Date/Time From:		08/02/2021 0600 MON		Date/Time To:		08/03/2021 1000 TUE	
4. Operations Personnel											
BRANCH DIRECTOR		BRIAN BROWNING (T)				FIELD OPERATIONS		DAVE WALKER			
DIVISION/GROUP SUPERVISOR		CRAIG ROBERTSON CRAIG KOSTRCZEWSKI (T)				OPERATIONS CHIEF		PETE MYERS			
5. Resources Assigned this Period											
Strike Team / Task Force / Resource Designator		LWD	Leader		Number Persons	Drop Off PT./Time		Pick Up PT./Time			
HEQB			NICK BOUCHER		1	Shields River Valley/0600		Shields River Valley/2100			
O-1.20 TFLD		08/10	GABE MEDINA		1	Shields River Valley/0600		Shields River Valley/2100			
TFLD			BRAD HARDEN			Shields River Valley/0600		Shields River Valley/2100			
C-21 PUERTO RICO - EYF-C1		08/13			20	Shields River Valley/0600		Shields River Valley/2100			
C-18 HC2IA JACKSON BLM		08/09	DARREN MICHAEL		21	Shields River Valley/0600		Shields River Valley/2100			
C-14 IHC MIDEWIN		08/08	JEFF HOFFMAN		22	Shields River Valley/0600		Shields River Valley/2100			
E-50 PINYON PINE ENG6						Shields River Valley/0600		Shields River Valley/2100			
E-14 DOZ CONIFER LOGGING		08/14	WARD DAVIS		1	Shields River Valley/0600		Shields River Valley/2100			
E-46 ENG3 AZ-PRI		08/11	CHRIS HOWELL		4	Shields River Valley/0600		Shields River Valley/2100			
E-47 ENG6 AZ-EFR		08/11	STEVE REYES		3	Shields River Valley/0600		Shields River Valley/2100			
E-43 ENG6 GRIZZLY MOUNTAIN		08/10	BRENDAN COOK		3	Shields River Valley/0600		Shields River Valley/2100			
E-117 ENG6 BAKKEN WILDFIRE		08/12	ROBERT BAKKEN		3	Shields River Valley/0600		Shields River Valley/2100			
E-45 ENG3 RMFS		08/08	GLENN NUTT		4	Shields River Valley/0600		Shields River Valley/2100			
E-1 DOZ3 GROUNDHOG		08/10	TBD		1	Shields River Valley/0600		Shields River Valley/2100			
E-64 SKIDGINE, T3 - BODLE, AL		08/10	AL BODLE		1	Shields River Valley/0600		Shields River Valley/2100			
E-65 SKIDGINE, T2 - BODLE, AL		08/10	BRAD BODLE		1	Shields River Valley/0600		Shields River Valley/2100			
E-82 WILDERNESS AMBULANCE			MARK BESSY			Shields River Valley/0600		Shields River Valley/2100			
6. Control Operations/Work Assignments: Recon and support private landowners with dozer line construction south to Ray Creek. Purpose: Establish point protection and direct line for burnout operations. End State: Control fire resulting in minimal loss of critical rangeland and secure high value resources for homes and the ranching community.											
7. Special Instructions: Maintain situational awareness while driving on public and forest roads. Leave all gates as you found them, either opened or closed. If the gate was closed when you arrived, close it as you leave. Wildemess Medics Ambulance, Mark Bessy 623-866-3490 **IN THE EVENT OF AN IWI: CONTACT DIVIDE COMMUNICATIONS ON COMMAND IF UNREACHABLE, CONTACT BY PHONE AT 406-438-1685											
8. Division/Group Communication Summary											
Function		Channel	RX Frequency N/W	RXTone/NAC	TX Frequency N/W	TX Tone/NAC	Mode				
COMMAND		5	172.6500	107.2	166.3125	107.2					
TACTICAL		11	166.7250	107.2	166.7250	107.2					
AIR TO GROUND		13	169.2875		169.2875						
9. Prepared By (Resource Unit Leader) JESSICA VALDEZ				Approved By JASON BRAUNSTEIN				08/01/2021		Time 1900	

Division/Group Assignment List (ICS 204 WF)

1. Incident Name:			3.			
Woods Creek			Branch:	Division/Group		
2. Operational Period:			IV	QQ		
Date/Time From:	Date/Time To:					
08/02/2021 0600 MON	08/03/2021 1000 TUE					
4. Operations Personnel						
BRANCH DIRECTOR	BRIAN BROWNING (T)	FIELD OPERATIONS	DAVE WALKER			
DIVISION/GROUP SUPERVISOR	JASON JENSEN	OPERATIONS CHIEF	PETE MYERS			
5. Resources Assigned this Period						
Strike Team / Task Force / Resource Designator	LWD	Leader	Number Persons	Drop Off PT./Time	Pick Up PT./Time	
TFLD (T) JORDON NELSON		TBD	1			
E-15 ENG6 NORTHERN UTAH FIRE	08/07	COREY STONE	3			
E-8 DOZER BLACKTAIL FIRE SERVICE	08/11	RICK SMITH	1			
E-44 ENG4 10 MCN	08/10	DAVID JOHNSON	3			
E-48 ENG3 AZ-RIO	08/11	BRETT MOFFITT	4			
E-611 MT-HLF	08/09	BIJAN SMITH	3			
E-612 MT-HLF	08/09	TBD	3			
E-3 T3 DOZ MEADOW CREEK	08/11	SHAWN HEYER	2			
E-672		TBD				
E-59 FELB WEST SLOPE	08/03	SHAWN MARVIN	1			
E-76 FELB JOHN STITT CONST						
E-82 WILDERNESS AMBULANCE		TBD				
HELENA RD HANDCREW	08/10	TBD				
C-22 COOPER						
O-191 SOF1	08/15	LARRY CONNELL	1			
O-13 FALM BROTHERS FIRE						
O-1.22 EMPF TRENT HARPER						
6. Control Operations/Work Assignments:						
Recon and support private landowners with dozer line construction south to Ray Creek.						
Purpose: Establish point protection and direct line for burnout operations.						
End State: Control fire resulting in minimal loss of critical rangeland and secure high value resources for homes and the ranching community.						
7. Special Instructions:						
Maintain situational awareness while driving on public and forest roads.						
Leave all gates as you found them, either opened or closed. If the gate was closed when you arrived, close it as you leave.						
Wilderness Medics Ambulance, Mark Bessy 623-866-3490						
**IN THE EVENT OF AN IWI:						
CONTACT DIVIDE COMMUNICATIONS ON COMMAND						
IF UNREACHABLE, CONTACT BY PHONE AT 406-438-1685						
8. Division/Group Communication Summary						
Function	Channel	RX Frequency NW	RXTone/NAC	TX Frequency N/W	TX Tone/NAC	Mode
COMMAND	5	172.6500	107.2	166.3125	107.2	
TACTICAL	10	168.6000	107.2	168.6000	107.2	
AIR TO GROUND	13	169.2875		169.2875		
9. Prepared By (Resource Unit Leader)		Approved By (Planning Section Chief)				Time
JESSICA VALDEZ		JASON BRAUNSTEIN			08/01/2021	1900

Division/Group Assignment List (ICS 204 WF)

1. Incident Name:		3.	
Woods Creek		Branch: IV	Division/Group NIGHT
2. Operational Period:			
Date/Time From: 08/02/2021 0600 MON	Date/Time To: 08/03/2021 1000 TUE		

4. Operations Personnel			
OPERATIONS CHIEF	PETE MYERS	BRANCH DIRECTOR	BRIAN BROWNING
DIVISION/GROUP SUPERVISOR	ANTHONY MARTINEZ	FIELD OPERATIONS	DAVE WALKER

5. Resources Assigned this Period						
Strike Team / Task Force / Resource Designator	LWD	Leader	Number Persons	Drop Off PT./Time	Pick Up PT./Time	
E-38 ENG6 OUTBACK FIREFIGHTING INC	08/10	TBD	3	Shields River Valley/1800	Shields River Valley/1000	
E-29 DNRC				Shields River Valley/1800	Shields River Valley/1000	
E-64 WAT CASTLE MOUNTAIN				Shields River Valley/1800	Shields River Valley/1000	
O-6 TFLD	08/10	JOHN ASHCRAFT	1	Shields River Valley/1800	Shields River Valley/1000	
O-1.10 TFLD	07/29	JOHN CARY	1	Shields River Valley/1800	Shields River Valley/1000	

6. Control Operations/Work Assignments:
Task: Provide protection of structures and coordinate with local Fire Departments.
Purpose: To provide residents and local Fire Departments coverage during overnight hours.
End State: Threat to life and property removed.

7. Special Instructions:
 Maintain situational awareness while driving on public and forest roads.
 Leave all gates as you found them, either opened or closed. If the gate was closed when you arrived, close it as you leave.

****IN THE EVENT OF AN IWI:**
CONTACT DIVIDE COMMUNICATIONS ON COMMAND
 IF UNREACHABLE, CONTACT BY PHONE AT **406-438-1685**

8. Division/Group Communication Summary						
Function	Channel	RX Frequency NW	RXTone/NAC	TX Frequency NW	TX Tone/NAC	Mode
COMMAND	5	172.6500	107.2	166.3125	107.2	
TACTICAL	8	168.0500	107.2	168.0500	107.2	
9. Prepared By (Resource Unit Leader) JESSICA VALDEZ		Approved by (Planning Section Chief) JASON BRAUNSTEIN			08/01/2021	Time 1900

Division/Group Assignment List (ICS 204 WF)

1. Incident Name:			3.			
Woods Creek			Branch:		Division/Group	
2. Operational Period:			IV		STRUCTURE	
Date/Time From:	Date/Time To:					
08/02/2021 0600 MON	08/03/2021 1000 TUE					
4. Operations Personnel						
BRANCH DIRECTOR		BRIAN BROWNING (T)		FIELD OPERATIONS		
DIVISION/GROUP SUPERVISOR		TK KENNEDY CHAD STOVER - STPS (T)		OPERATIONS CHIEF		
				DAVE WALKER PETE MYERS		
5. Resources Assigned this Period						
Strike Team / Task Force / Resource Designator		LWD	Leader	Number Persons	Drop Off PT./Time	Pick Up PT./Time
E-98 ENG3 23		08/10	ERNESTO RENTERIA	4	Shields River Valley/0600	Shields River Valley/2100
E-45 ENG4 GOODING RFD		08/11	BRANDON COVEY	3	Shields River Valley/0600	Shields River Valley/2100
E-42 ENG4 CASTLE MOUNTAIN			RHODINA TSOSIE	3	Shields River Valley/0600	Shields River Valley/2100
E-42 ENG6 PEANUT PIE ENTERPRISES INC		08/11	WAYDE VISSER	3	Shields River Valley/0600	Shields River Valley/2100
E-15 ENG6 NORTHERN UTAH FIRE		08/07	COREY STONE	3	Shields River Valley/0600	Shields River Valley/2100
E-17 ENG6 UTAH FIRE CO		08/07	JOHN BEAL	2	Shields River Valley/0600	Shields River Valley/2100
E-16 ENG6 EAGLE 6		08/07	DENNIS BARCUS	3	Shields River Valley/0600	Shields River Valley/2100
E-18 ENG6		08/07	COLE STANFORD	3	Shields River Valley/0600	Shields River Valley/2100
E-118 ENG6			TBD	3	Shields River Valley/0600	Shields River Valley/2100
E-102 WAT2 ANDERSON		08/09	JASON HEITZ	1	Shields River Valley/0600	Shields River Valley/2100
E-103 WAT2 CASTLE MOUNTAIN		08/09	ZACH MANNON	1	Shields River Valley/0600	Shields River Valley/2100
E-105 WAT2 CASTLE MOUNTAIN		08/09	TIM MCQUIRE	1	Shields River Valley/0600	Shields River Valley/2100
O-31 FALM					Shields River Valley/0600	Shields River Valley/2100
6. Control Operations/Work Assignments:						
Access and implement protection measures for homes and all structures on the Woods Creek fire.						
Purpose: To reduce risk of loss of property and values for the public.						
End State: Risk to property and values mitigated and protected.						
7. Special Instructions:						
Coordinate with Operations to identify threatened structures.						
Maintain situational awareness while driving on public and forest roads.						
Leave all gates as you found them, either opened or closed. If the gate was closed when you arrived, close it as you leave.						
**IN THE EVENT OF AN IWI:						
CONTACT DIVIDE COMMUNICATIONS ON COMMAND						
IF UNREACHABLE, CONTACT BY PHONE AT 406-438-1685						
8. Division/Group Communication Summary						
Function	Channel	RX Frequency N/W	RXTone/NAC	TX Frequency N/W	TX Tone/NAC	Mode
COMMAND	5	172.6500	107.2	166.3125	107.2	
TACTICAL	9	168.2000	107.2	168.2000	107.2	
AIR TO GROUND	13	169.2875		169.2875		
9. Prepared By (Resource Unit Leader)			Approved By			Time
JESSICA VALDEZ			JASON BRAUNSTEIN		08/01/2021	1900

ICS 205 (New)

INCIDENT RADIO COMMUNICATIONS PLAN		Incident Name American Fork		Date/Time From 8/2/2021 0600	Date/Time To 8/3/2021 0600							
Group #	CH #	Function	Channel Name/Trunked Radio System Talkgroup	Assignment	RX Freq	N or W	RX Tone/NAC	TX Freq	N or W	Tx Tone/NAC	Mode	Remarks
2	1	Command	CMD 4		169.7500N		107.2	167.1000N		107.2	A	American Fork
2	2	Command	SUNLIGHT		171.5000N			164.0000N		107.2	A	
2	3	Tactical	RED		154.0700N			154.0700N		131.8	A	
2	4	Tactical	COMMON USE	DIV M	168.6125N			168.6125N		156.7	A	
2	5	Tactical	COMMON USE	DIV P	163.7125N			163.7125N		146.2	A	
2	6	Tactical	LCNF TAC	DIV A	166.9875N			166.9875N		114.8	A	
2	7	Tactical	YELLOW		151.2200N			151.2200N		110.9	A	
2	8	Tactical	HFDIR		171.1375N			171.1375N		107.2	A	
2	9	Tactical	MGHR FIRE 1		154.4000N			154.4000N		100.0	A	
2	10	RPT	CASCADE LAW		154.7700N			155.5800N		151.4	A	
2	11	Tactical	MEAGHER DES S		155.0250N			155.0250N		107.2	A	
2	12	Tactical	MGHR DES RPTR		155.0250N			158.7750N		107.2	A	
2	13	Air Ground	A/G PRI		169.1500N			169.1500N			A	Primary Air to Ground
2	14	Air Ground	A/G SEC		172.7500N			172.7500N			A	Secondary Air to Ground
2	15	Medivac	TAN		155.3400N			155.3400N		156.7	A	Air Ambulance
2	16	Air Guard	AIRGUARD		168.6250N			168.6250N		110.9	A	Air Guard
5. Prepared by (Communications Unit) David Radzivil COM1(f)				Date / Time Prepared 8/1/21 - 1800								

The convention calls for frequency lists to show four digits after the decimal place, followed by either an "N" or a "W", depending on whether the frequency is narrow or wide band. Mode refers to either "A" or "D" indicating analog or digital (Project 25)

***** Special Instructions: Use Human Repeater When Necessary. All Medical calls use Command 4/Channel 1 to Divide Communications to initiate IWL. Divide Communications Cell - (406) 438-1685**

ICS 205 (New)

INCIDENT RADIO COMMUNICATIONS PLAN		Incident Name Divide Complex		Date/Time From 8/2/2021 0600		Date/Time To 8/3/2021 0600						
Group #	Ch #	Function	Channel Name/Trunked Radio System Talkgroup	Assignment	RX Freq	N or W	RX Tone/NAC	TX Freq	N or W	Tx Tone/NAC	Mode	Remarks
1	1	Tactical	TAC 1	Div. I	168.0500	N	107.2	168.0500	N	107.2	A	Division India
1	2	Tactical	TAC 2	IA	168.2000	N	107.2	168.2000	N	107.2	A	Initial Attack
1	3	Tactical	TAC 3	Div. T	168.6000	N	107.2	168.6000	N	107.2	A	Division Tango
1	4	Tactical	TAC 4	Structure	166.7250	N	107.2	166.7250	N	107.2	A	Structure Group
1	5	Tactical	TAC 5	Div. E/Q, U	166.7750	N	107.2	166.7750	N	107.2	A	Division Echo/Quebec, Uniform
1	6	Command	CMD 1	All Divisions	173.8125	N	107.2	168.4750	N	107.2	A	Prophry L.O. Showdown
1	7	Command	CMD 2	All Divisions	173.0375	N	107.2	167.3250	N	107.2	A	Big Baldy Mountain
1	8	Command	CMD 3	All Divisions	169.8125	N	107.2	164.6750	N	107.2	A	Monument Mountain
1	9	Command	BIG BALD	All Divisions	171.5000	N	107.2	164.0000	N	156.7	A	USFS Dispatch Big Baldy "Balsinger"
1	10	Command	MONUMENT	All Divisions	171.5000	N	107.2	164.0000	N	103.5	A	USFS Dispatch Monument
1	11	Tactical	YELLOW		151.2200	N		151.2200	N		A	
1	12	Tactical	RED		154.0700	N		154.0700	N		A	
1	13	Air Ground	A/G PRI		166.6125	N		166.6125	N		A	Balsinger A/G
1	14	Air Ground	A/G SEC		168.7375	N		168.7375	N		A	Ellis A/G
1	15	Medivac	TAN		155.3400	N		155.3400	N	156.7	A	Air Ambulance
1	16	Air Guard	AIRGUARD		168.6250	N		168.6250	N	110.9	A	AIRGUARD
5. Prepared by (Communications Unit) David Radzivil COML (t)				Date / Time Prepared 8/1/21 - 1800		Lot/Long						


The convention calls for frequency lists to show four digits after the decimal place, followed by either an "N" or a "W", depending on whether the frequency is narrow or wide band. Mode refers to either "A" or "D" indicating analog or digital (Project 25)

***** Special Instructions: Use Human Repeater When Necessary. All Medical calls use Command 4/Channel 1 to Divide Communications to initiate IWI. Divide Communications Cell - (406) 438-1685**

Controlled Unclassified Information/Basic

ICS 205

INCIDENT RADIO COMMUNICATIONS PLAN		Incident Name Woods Creek		Date/Time Prepared: 8/1/21 1800		Operational Period Date/Time From: 8/2/21 0600 To: 8/3/21 0600					
Ch #	Function	Channel Name/Trunked Radio System Talkgroup	Assignment	RX Freq	N or W	RX Tone/NAC	TX Freq	N or W	TX Tone/NAC	Mode	Remarks
1	COMMAND	CMD 1		173.8125	N	107.2	168.4750	N	107.2	A	Divide Complex
2	COMMAND	CMD 2		173.0375	N	107.2	167.3250	N	107.2	A	Divide Complex
3	COMMAND	CMD 3		169.8125	N	107.2	164.6750	N	107.2	A	Divide Complex
4	COMMAND	CMD 4		169.7500	N	107.2	167.1000	N	107.2	A	American Fork
5	COMMAND	CMD 5		172.6500	N	107.2	166.3125	N	107.2	A	Woods Creek
6	COMMAND	DUCK		171.1375	N		164.1500	N	131.8	A	Duck Creek
7	TACTICAL	CREW ONE		168.7250	N		168.7250	N		A	
8	TACTICAL	TAC 1	Div. AA/MMM	168.0500	N	107.2	168.0500	N	107.2	A	Div. AA/MMM
9	TACTICAL	TAC 2	STRUCTURE	168.2000	N	107.2	168.2000	N	107.2	A	Structure
10	TACTICAL	TAC 3	Div. QQ	168.6000	N	107.2	168.6000	N	107.2	A	Div. QQ
11	TACTICAL	TAC 4	Div. SS/MWW	166.7250	N	107.2	166.7250	N	107.2	A	Div. SS/MWW
12	TACTICAL	TAC 5		166.7750	N	107.2	166.7750	N	107.2	A	
13	Air to Ground	A/G PRI	ALL	169.2875	N		169.2875	N		A	Air to Ground Primary
14	Air to Ground	A/G SEC	ALL	166.3375	N		166.3375	N		A	Air to Ground Secondary
15	MEDIVAC	VMED	ALL	155.3400	N		155.3400	N	156.7	A	Air Ambulance
16	AIR GUARD	AIRGUARD	ALL	168.6250	N		168.6250	N	110.9	A	Air Guard

5. Prepared by (Communications Unit) **Dave Radzivil, COML (T)** 

Incident Location: **White Sulphur Springs**
County/State **Meagher County, Montana**

Lat/Long

The convention calls for frequency lists to show four digits after the decimal place, followed by either an "N" or a "W", depending on whether the frequency is narrow or wide band. Mode refers to either "A" or "D" indicating analog or digital (Project 25) Use Human Repeater When Necessary.

All Medical calls through Command Repeaters to Divide Communication to initial an IWI. Divide Communications Cell - (406) 438-1685

MEDICAL PLAN (ICS 206 WF)

Incident/Project Name		1. Operational Period						
Divide Complex/American Fork		Day Shift / Night Shift August 02 2021 0600 – August 03,2021 1000						
2. Ambulance Services								
Name	Complete Address	Phone & EMS Frequency		Advanced Life Support (ALS)				
				Yes		No		
Meagher County Volunteer Ambulance	White Sulphur Springs, MT	406-547-3397 or 911		No				
Belt Ambulance (Balsinger Fire Response Area)	Belt, MT	911		No				
Townsend Ambulance	Townsend, MT	406-266-3441		No				
St. Peters EMS	Helena, MT	406-447-8293		Yes				
3. Air Ambulance Services								
Name	Phone	Type of Aircraft & Capability						
Mercy Flight (Rotor & Fixed Wing)	800-972-4000	Air Ambulance, NVG Capable. (Use TAN Channel 15 155.3400 for contact with helicopter) For Fixed Wing Transports -Ambo will transport to White Sulphur Springs Airport						
Life Flight Network	800-232-0911	Air Ambulance, NVG Capable. (Use TAN Channel 15 155.3400 for contact with helicopter)						
Two Bear Rotor	406-758-5610	Rotor- Bell 429 Hoist Capable- NVG Capable. Must be ordered as Medical Transport						
4. Hospitals								
Name Complete Address	GPS Datum – WGS 84 Coordinate Standard Degrees Decimal Minutes DD° MM.MMM' N - Lat DD° MM.MMM' W - Long		Travel Time		Phone	Helipad		Level of Care Facility
	Lat:	Long:	Air	Gnd		Yes	No	
Mtn View Medical Center 16 West Main White Sulphur Springs, MT	Lat: N 46° 32.870	Long: W 110° 54.396	10 Min	40 Min	406-547-3321	X		Stabilize & Transfer
St Peters Health 2475 E Broadway St Helena, MT	Lat: N 46° 34.939	Long: W 111° 59.764	20 Min	140 Min	406-442-2480	X		Area Trauma Center
Benefis Health System 1101 26 th St S Great Falls, MT	Lat: N 47° 29.510	Long: W 111° 15.588	30 Min	60 Min	406-543-7271	X		Level 2 Trauma Center
Townsend Hospital 110 N. Oak Street Townsend, MT	Lat: N 46° 18.562	Long: W 111° 58.820	X	15 Min	406-266-3186		X	Stabilize
Univ. Of Utah Health 50 N Medical Dr. Salt Lake City, UT	Lat: N 40° 46.361	Long: W 111° 50.240	90+ Min	NA	801-581-2700	X		Designated Burn Center
5. Division Branch Group	Area Location Capability							
DIVISION I Balsinger	EMS Responders & Capability:		EMPF Jason Silvestri					
	Equipment Available on Scene:							
	Medical Emergency Channel:		Contact Divide Communications on Command or by phone 406-438-1685					
	ETA for Ambulance to Scene:							
	Air:		25-60 Minutes Including Spin Up Time					
	Ground:		30 Minutes to Spike 80 Minutes to Fire					
	Approved Helispot:		H1					
	Lat:		46.51.497					
Long:		110.40.703						

MEDICAL PLAN (ICS 206 WF)

DIVISION T Balsinger	EMS Responders & Capability	
	Equipment Available on Scene:	
	Medical Emergency Channel:	Contact Divide Communications on Command or by phone 406-438-1685
	ETA for Ambulance to Scene:	
	Air:	25-60 Minutes Including Spin Up Time
	Ground:	30 Minutes to Spike 80 Minutes to Fire
	Approved Helispot:	
	Lat:	
Long:		

DIVISION U Balsinger	EMS Responders & Capability	EMPF K Willie & EMTF A MacArthur AMBO 1 EMPF Zach Kephart
	Equipment Available on Scene:	4x4 ALS Ambulance – roving to DIV I
	Medical Emergency Channel:	Contact Divide Communications on Command or by phone 406-438-1685
	ETA for Ambulance to Scene:	
	Air:	25-60 Minutes Including Spin Up Time
	Ground:	30 Minutes to Spike 80 Minutes to Fire
	Approved Helispot:	
	Lat:	
Long:		

DIVISION Structure Balsinger	EMS Responders & Capability	
	Equipment Available on Scene:	4x4 ALS Ambulance – roving to DIV I
	Medical Emergency Channel:	Contact Divide Communications on Command or by phone 406-438-1685
	ETA for Ambulance to Scene:	
	Air:	25-60 Minutes Including Spin Up Time
	Ground:	30 Minutes to Spike 80 Minutes to Fire
	Approved Helispot:	
	Lat:	
Long:		

DIVISION IA Balsinger	EMS Responders & Capability	E-50 EMTF A. Livingston, EMTF G. Ticknor
	Equipment Available on Scene:	4x4 Vehicle, BLS Kit
	Medical Emergency Channel:	Contact Divide Communications on Command or by phone 406-438-1685
	ETA for Ambulance to Scene:	
	Air:	25-60 Minutes Including Spin Up Time
	Ground:	Depends on location
	Approved Helispot:	
	Lat:	
Long:		

Show Down Ski Patrol Room	EMS Responders & Capability	O-78 EMTF Tom Christian 727-389-2481
	Equipment Available on Scene:	4x4 Vehicle, 100 Man Kit
	Medical Emergency Channel:	Contact Divide Communications on Command or by phone 406-438-1685
	ETA for Ambulance to Scene:	
	Air:	25-60 Minutes Including Spin Up Time
	Ground:	30 Minutes to Spike 80 Minutes to Fire
	Approved Helispot:	
	Lat:	
Long:		

DIVISION E/Q Ellis	EMS Responders & Capability	E-34 EMTF Corbin, EMTF Fallis
	Equipment Available on Scene:	4x4 vehicle, BLS Kit
	Medical Emergency Channel:	Contact Divide Communications on Command or by phone 406-438-1685
	ETA for Ambulance to Scene:	
	Air:	25-60 Minutes Including Spin Up Time
	Ground:	30 Minutes to 60 minutes depending on location
	Approved Helispot:	
	Lat:	
Long:		

MEDICAL PLAN (ICS 206 WF)

DIVISION A American Fork	EMS Responders & Capability	E-60 EMTF G.Mizrahi, EMTF W.Conway
	Equipment Available on Scene:	4x4 SUV
	Medical Emergency Channel:	Contact Divide Communications on Command or by phone 406-438-1685
	ETA for Ambulance to Scene:	
	Air:	25-60 Minutes Including Spin Up Time
	Ground:	30 Minutes to 60 minutes depending on location
	Approved Helispot:	
	Lat: Long:	

DIVISION M American Fork	EMS Responders & Capability	
	Equipment Available on Scene:	
	Medical Emergency Channel:	Contact Divide Communications on Command or by phone 406-438-1685
	ETA for Ambulance to Scene:	
	Air:	25-60 Minutes Including Spin Up Time
	Ground:	30 – 60 Minutes depending on location
	Approved Helispot:	
	Lat: Long:	

DIVISION P American Fork	EMS Responders & Capability	E-33 EMTF L. Rosenberg, EMTF D. Dorrance E-34 EMTF Cornbin/Fallis
	Equipment Available on Scene:	E-33 BLS 4x4 Ambulance E-34 SUV
	Medical Emergency Channel:	Contact Divide Communications on Command or by phone 406-438-1685
	ETA for Ambulance to Scene:	
	Air:	25-60 Minutes Including Spin Up Time
	Ground:	30 - 60 Minutes depending on location
	Approved Helispot:	
	Lat: Long:	

Woods Creek	EMS Responders & Capability	EMPF Trent Harper (QQ) EMPF Ashley Short (AA/MM) Sherri McDougal MEDL(t) JCP E-82 ALS Ambo (SS/WW)
	Equipment Available on Scene:	ALS Kit and ALS AMBO
	Medical Emergency Channel:	Contact Divide Communications on Command or by phone 208-401-6806
	ETA for Ambulance to Scene:	
	Air:	25-60 Minutes Including Spin Up Time
	Ground:	5-25 minutes depending on volunteer staffing
	Approved Helispot:	
	Lat: Long:	

6. Prepared by Rich D'Orazio MEDL	7. Date/Time 07/31/21 1600	8. Reviewed by Safety Officer Jose Castro electronic signature
--------------------------------------	-------------------------------	---

American Fork AND Divide Complex Overnight Medical Incidents – contact DIVIDE COMMUNICATIONS on COMMAND, or if unreachable, contact by phone 208-401-6806.

Balsinger will be using Belt Ambulance as fire is in Cascade County. Complete Medical Incident Report (8 line) per process with responding dispatch center.

Lookouts
Communications
Escape Routes
Safety Zones

Divide Complex
Operation Period: 8/2/21 0600 - 2100

SAFETY MESSAGE

Night Driving:

Driving continues to be one of the most hazardous things we do. According to recent accident trends, vehicle accidents are the source of more deaths and serious injuries to wildland firefighters than any other single cause. So when we add darkness, fatigue and wildlife/livestock to the driving equation after a long shift our hazards accentuate.

Nighttime Driving Mitigations

- Avoid night driving if possible
- Drive with increased awareness
- Slow down and increase following distance
- Avoid distracted driving
- Use passengers as spotters for wildlife

Factors that affect night driving

- Driving too fast for road conditions
- Fatigue
- Limited visibility
- Wildlife/livestock
- Light sensitivity affecting vision
- Dirty windshield

MAJOR HAZARDS AND RISKS

STEEP TERRAIN FATIGUE FIRE BEHAVIOR	ROLLING MATERIAL WILDLIFE DRIVING	HEAVY EQUIPMENT DANGER TREES WUI
---	---	--

Be sure all elements of your safety plan are in place prior to engagement

Thunderstorm Safety

Take storm precautions as soon as you hear thunder, not when the storm is upon you. Do not resume work in exposed areas until 30 minutes after storm activity has passed.

- Take shelter in a vehicle or building
- Stay away from tall trees
- Don't group together
- If you feel you skin tingle or your hair stand on end, immediately crouch low to the ground. Make yourself the smallest possible target and minimize your contact with the ground.

Refer to the IRPG page 21 for further

Flooding Hazards

With storms come the potential for local or widespread flooding events. Mountainous terrain can produce rapid runoff and impact our travel routes and safety on the fireline.

- Small creeks/drainages can quickly become raging rivers
- Slick/muddy roads
- Potential for washed out roads
- Water across roadways
- Increased hazard tree dangers

LIAISON INFORMATION

Liaison Officer Contacts

Divide Complex	David Parker - LOFR	910-546-6202	david_parker@nps.gov
American Fork	Jim Cooper - LOFR	346-213-3849	jcooper@tfs.tamu.edu
Woods Creek	Ed Christopher – LOFR(t)	208-859-8525	edwin_christopher@fws.gov

Additional Liaison Officer Contacts

Paul Stevens - LOFR	252-216-6316	npsobxranger@yahoo.com
Stephanie Allison – LOFR(t)	662-763-8374	stephanie.allison@usda.gov

COVID Coordinator

Birk Roseman – LOFR(t)	850-363-7214	birk.roseman@usda.gov
------------------------	--------------	--

AIR OPERATIONS SUMMARY

Prepared By: John Fish

Prepared Date: 8.1.21

Prepared Time: 1800

INCIDENT NAME: Divide Complex/American Fork/Woods Creek	OPS PERIOD DATE: August 2, 2021	START TIME: 0800	END TIME: 2000	Sunrise: 0604	Sunset: 2054
3. REMARKS (Safety Notes, Hazards, and Air Operations Special Equipment, etc.): Hazards – Poor Visibility due to smoke, anticipate general and fire a violation traffic. Use caution when utilizing non-towered airports. See and Avoid. Helicopter requests can be made by DIVS/Branch/OPS directly to the Helibase via Command.					
MEDEVAC: Short Haul – N401HQ Contact Dispatch Air Ambulance Frequency - "Tan" 155.3400 TX tone 156.7		TFR #: American Fork 1/7632 Polygon 12,500 msl Balsinger 1/6366 7nm 11,000 msl Woods Creek 1/7645 Polygon 12,500 msl			

PERSONNEL	NAME	PHONE #	FREQUENCIES	AM	FM	FIXED-WING- Type/ Make-Model/ N# / Base
AOBD	John Fish	850-843-0977 850-509-0598	A/G Ellis		168.7375	AIRTANKERS – Order through Air Attack if on scene, otherwise through AOBD.
HEBM White Sulphur (7S6)	Clint Davis	479-243-8646	A/G Balsinger Primary - A/A TFR/FW - A/A RW	125.125 134.675	166.6125	LEAD PLANES- Available through dispatch.
HEBM Townsend ASGS(T)	Brian Butler	970-946-8068	A/G American Fork Primary - A-G Secondary - A/A TFR/FW - A/A RW	119.100 128.250	169.1500 172.7500	AERIAL SUPERVISION- Relief ATGS avail on request through dispatch.
ATGS	Dave Robinson	928-606-2694	A/G Woods Creek Primary		169.2875	SEATS- Available through Dispatch
ATGS	Jason Longfellow	386-212-9871	- A/G TFR/FW	127.500	166.3375	
ATGS(T)	Chad Smitherman	386-937-0660	- A/A TFR/FW - A/A RW	132.4750		
ASGS	Jack Finley	404-909-0248				

HELICOPTERS

FAA N#	T Y	MAKE/ MODEL	BASE	START	AVAIL	REMARKS	FAA N#	T Y	MAKE/ MODEL	BASE	START	AVAIL	REMARKS
N948CH	1	CH-47	7S6	0800	0900	R1 Prepo	N406RG	1	Puma	Townsend	0800	0900	R1 Prepo
N353RC	2	UH-1H	7S6	0800	0900	R1 Prepo	N70K	1	UH-60A	Townsend	0800	0900	Complex
N210MA	2	Bell 210	7S6	0800	0900	R1 Prepo	N4247V	2	58T	HLN	0800	0900	R1 Prepo
H-14HX	3	Bell 407	7S6	0800	0900	EU/Complex	N401HQ	3	AS350B3	HLN	0800	0900	Forest Ship
N286G	3	Bell 407	Townsend	0800	0900	CWN/R1 Prepo							

TASK/ MISSION/ ASSIGNMENT (Type/ function includes: Air Tactical, Retardant, Recon, Personnel Transport, Bucket Operations, SAR, etc.

TYPE/FUNCTION	NAME OF PERSONNEL OR CARGO (If applicable) or instructions for tactical aircraft	MISSION START	FLY FROM	FLY TO
Recon	As Requested	As Requested		
Bucket Support / Supply Missions	As Requested	As Requested		
Personnel Transport	As Requested	As Requested		
Aerial Supervision	As Requested	As Requested		

PUBLIC INFORMATION

Phone: 406-426-9612

Facebook: <https://facebook.com/HLCNF>

Twitter: <https://twitter.com/LewisandClarkNF>

Inciweb: American Fork fire <https://inciweb.nwcg.gov/incident/7681>

Balsinger fire <https://inciweb.nwcg.gov/incident/7624>

Ellis fire <https://inciweb.nwcg.gov/incident/7625>

Woods Creek fire <https://inciweb.nwcg.gov/incident/7649>



WE NEED YOUR PICTURES!

TEXT VIDEOS/PHOTOS to:

252-216-8667

EMAIL to:

2021.divide@firenet.gov

AIRDROP US

at any briefing or at the PIO shop

- **Recording video?** Please use landscape orientation and keep 'em short.

Include information about who took the photo and a note about what you are shooting.

- **Need something sent to the incident?** Here's the mailing address:

Divide Fire Complex

SA RED IMT1 Public Information Shop

204 W. Folsom

White Sulphur Springs, MT 59645

TRAINING MESSAGE

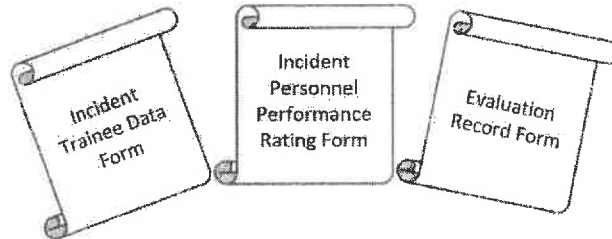
As of August 1 e-ISuite show that there are 94 TRAINEES ordered to this Incident. However, just over half have checked in with the Incident Training Specialist. Additionally, we have 22 trainees from the Priority Training Program.

Check-in – If you have a position task book (PTB), please scan the QR code or click the link below to initiate the check-in process with the Incident Training Specialist. Please complete the form in its entirety. Upon completion, at your earliest convenience, **please email a copy of your qualification card and position task book cover to Al Hoke at ahoke@gfc.state.ga.us.**

For your convenience, an electronic ICS-225 or ICS-226 and Evaluation Record will be sent to you after you complete the check-in process. Electronic Evaluation Records, Trainee Data Forms can also be provided.



can also be




<https://forms.office.com/q/25cqnByq71>

Demob – In order to receive credit for your assignment, you must close out with the Incident Training Specialist prior to departure.

Close out requirements include:

1. Ensure your trainer(s)/evaluator(s) has/have initialed completed tasks in your PTB;
2. Obtain an Incident Performance Rating (please sign in the appropriate block at the bottom of the form);
3. Obtain an Evaluation Record;
4. If evaluator initialed #1 on your Evaluation Record, ensure he/she signs as final evaluator (located on the backside of your PTB cover page);
5. Email all documentation (including item #4, when appropriate) to ahoke@gfc.state.ga.us;
6. Please scan the QR code or click the link below to complete the Incident Trainee Exit Interview with the Incident Training Specialist.



<https://forms.office.com/q/yqtU5x4Cch>

FINANCE SECTION

- Please print **CLEARLY, LEGIBLY** and **ONLY SEND ELECTRONICALLY** your CTRs or Shift Tickets with supervisor's signature.
- Make sure your O# or E# is placed on all documents along with the date(s).
- Send your CTR and Shift Ticket digital image to the email below that correlates with the fire you are working.
 - 2021.divide.finance@firenet.gov
 - *includes Balsinger and Ellis fires*
 - 2021.americanfork.finance@firenet.gov
 - *includes American Fork fire*
 - 2021.woodscreek.finance@firenet.gov
 - *Includes Woods Creek fire*
- If you are claiming **Hazard Pay (HP)** on your CTR, please document in remarks section what you were doing.
- Please remember to take at least a 30-minute break every 8-hours. If a break is not taken, please document in remarks section on the bottom the CTR reason why break was not taken.
- Contact Finance Section via email 2-days prior to your scheduled **demob** date.
- ADs please make sure you have sent in your **Casual Hire** form to the correct email address above corresponding to the fire listed on your resource order.

Finance Remote Processing Procedures

To the right is access to electronic Finance forms. You can access them via the QR code or the URL. On each form are four buttons PRINT, RESET, SAVE and EMAIL. You can complete these forms on your cell phone, tablet or laptop. They are Adobe PDF forms so you will need a PDF reader app on your device. The forms were created on a laptop so the commands in your cell phone and tablet do not allow for the Save and Print functions to work. You will need to use your app's functionality to Save or Print. Once you have completed the appropriate form for your resource please email to your supervisor for approval.

Supervisors can use their app to apply a signature or just type /s/ your name on the approval line. After approving please email the approved form back to the resource for their record and to the correct finance email:

2021.americanfork.finance@firenet.gov

2021.divide.finance@firenet.gov

2021.woods creek.finance@firenet.gov

Resources, please send photos or electronic copies of Casual Hire forms, contracts, Cooperative agreements, Vehicle inspection, Manifests and resource orders to the correct finance email:


2021.americanfork.finance@firenet.gov

2021.divide.finance@firenet.gov

2021.woods creek.finance@firenet.gov



Crew Time Report



Shift Ticket



Emergency Fuel and Oil Ticket



General Message



Tentative DEMOB List

Divide Complex and American Fork

INCIDENT NAME	DEMOB DATE	REQ #	RESOURCE NAME	KIND	TRV	CITY	STATE
AMERICAN FORK	08/02/2021	E-18	ENGINE - T6 - ROCKY MOUNTAIN FIRE SUPPRESSION, LLC	ENG6	POV	CASCADE	MT
AMERICAN FORK	08/02/2021	O-62	LAWOR, JASON RICHARD	PIOF	AR	TALAHASSEE	FL
AMERICAN FORK	08/03/2021	E-2	ENGINE - T3 - ROCKY MOUNTAIN	ENG3	POV	WHITE SULFUR	MT
AMERICAN FORK	08/03/2021	E-58	ENGINE - T6 - ENGINE-T6-KS-JOX-HS121	ENG6	AOV	GARDNER	KS
AMERICAN FORK	08/03/2021	E-59	ENGINE - T6 - GREELEY FIRE - BRUSH 2 (GREELEY FIRE T6	ENG6		GREELEY	CO
AMERICAN FORK	08/04/2021	E-10	CEDAR MTN - E-70, TYPE 6 ENGINE	ENG6	POV	DUCK CREEK VILLAGE	UT
AMERICAN FORK	08/04/2021	O-9	LOWELL, DANIEL L	TFLD	AOV	WINDSOR	CO
AMERICAN FORK	08/04/2021	O-13	VOSE, CHRISTIAN DANIEL	GISS			
AMERICAN FORK	08/05/2021	E-25	ENGINE - T6 - HART VENTURES, INC. - 1FD0X5HY9HEB22871	ENG6	POV	HAMILTON	MT
AMERICAN FORK	08/05/2021	E-57.4	CAMERON, REHER	ENGB		DENVER	
AMERICAN FORK	08/05/2021	O-41	TRUJILLO, DANIEL T	COMT	REN	SPRINGERVILLE	AZ
AMERICAN FORK	08/05/2021	O-52	MCVAY, DAVID MICAH	LSC2	AR	PANAMA CITY	FL
AMERICAN FORK	08/06/2021	E-9	ENGINE - T6 - ERNESTO SAUL	ENG6	OTH	RICHFIELD	UT
AMERICAN FORK	08/06/2021	E-12	ENGINE - T6 - FUNK, GREGG	ENG6			
AMERICAN FORK	08/06/2021	E-30	TENDER, WATER (SUPPORT) - T2 - BAKKEN, BRANDON	WTS2	POV	TOWNSEND	MT
AMERICAN FORK	08/06/2021	O-8	PHILIPSON, ABRAHAM DOMINICK	DIVS	AR	TAMPA	FL
AMERICAN FORK	08/06/2021	O-37	SECK, LAUREN STAHR	SEC2	AOV	KNIFE RIVER	ND
DIVIDE COMPLEX	08/02/2021	O-4	DELASANTOS, BRIAN W	TFLD	AOV	CENTENNIAL	CO
DIVIDE COMPLEX	08/03/2021	C-5	OREGON WOODS, INC. - OWI-02	HC2	POV	EUGENE	OR
DIVIDE COMPLEX	08/03/2021	E-39	ENGINE - T6 - DESERT HILLS	ENG6	POV	LAKE HAVASU	AZ
DIVIDE COMPLEX	08/03/2021	E-71	SKIDDER, T2 - BULL CREEK	SKD2	POV	SEALY LAKE	MT
DIVIDE COMPLEX	08/03/2021	E-72	EXCAVATOR, T2 - WIRTH, PHILIP	EXCA	POV	WOLF CREEK	MT
DIVIDE COMPLEX	08/03/2021	E-75	ENGINE - T3 - BAKKEN,	ENG3			
DIVIDE COMPLEX	08/03/2021	O-31	JAMISON GENERAL LAND MANAGEMENT, INC	FMOD	AOV	KALISPELL	MT
DIVIDE COMPLEX	08/03/2021	O-106	KENNEDY JR, THOMAS R	STPS	AR	SAVANNAH	GA
DIVIDE COMPLEX	08/04/2021	E-40	ENGINE - T6X - AZ-GNV - LIC# G-968DE - BR-150 - 3686 L	ENG6	POV	GREEN VALLEY	AZ
DIVIDE COMPLEX	08/04/2021	E-50	FELLER BUNCHER, T1 - 24/7 LLC	FEL1	POV	WHITE	MT
DIVIDE COMPLEX	08/04/2021	E-73	MIKE WIRTH CONSTRUCTION LLC	TDMP		HELENA	MT
DIVIDE COMPLEX	08/04/2021	E-81	MIKE WIRTH CONSTRUCTION LLC.	TDMP	POV	HELENA	MT
DIVIDE COMPLEX	08/04/2021	E-83	MISC - EXCAVATOR, T1 - MIKE WIRTH CONSTRUCTION LLC.	EXCA	POV	HELENA	MT
DIVIDE COMPLEX	08/04/2021	O-13	KLINDT, MATTHEW STEVEN	DIVS	AR	GAINESVILLE	FL
DIVIDE COMPLEX	08/04/2021	O-145	BUCHI, DUANE ARBON	PIOF	POV	ULM	MT
DIVIDE COMPLEX	08/05/2021	E-38	ENGINE - T6 - LOOMIS FIRE	ENG6	POV	PRESCOTT	AZ
DIVIDE COMPLEX	08/05/2021	E-48	FELLER BUNCHER, T1 - A & C	FEL1	POV	KALISPELL	MT
DIVIDE COMPLEX	08/05/2021	E-65	C & G LOGGING LLC SELF	LOG	POV	STANFORD	MT
DIVIDE COMPLEX	08/05/2021	E-76	FELLER BUNCHER, T1 - C&G	FEL1	POV	HELMELLE	MT
DIVIDE COMPLEX	08/05/2021	E-79	SELF LOADING LOG TRUCK - WILLIE DENBOER	LOG	POV	LINCOLN	MT
DIVIDE COMPLEX	08/05/2021	E-88	EXCAVATOR, T2 - WIRTH, PHILIP - HEX11817	EXCA	POV	WOLF CREEK	MT
DIVIDE COMPLEX	08/05/2021	O-105	CHAPPELL, JESSE SAMUEL	COMT	AOV	BOZEMAN	MT
DIVIDE COMPLEX	08/05/2021	O-128	JOHNSON, IAN E	RCDM	POV	MEDFORD	OR
DIVIDE COMPLEX	08/05/2021	O-209	LIEN, DENNIS MICHAEL	GSUL	POV	FLORENCE	SD
DIVIDE COMPLEX	08/06/2021	E-32	ENGINE - T6 - 1FT8X3D66FEA63212	ENG6	POV	TOWNSEND	MT
DIVIDE COMPLEX	08/06/2021	E-33	ENGINE - T6 -	ENG6	POV	TOWNSEND	MT
DIVIDE COMPLEX	08/06/2021	O-127	WILLIAMS, MARGARET SHANNON	FDUL	AR	TALLAHASSIE	FL

If you are on, or not on, this list in error, notify your incident supervisor so they can notify Demob.

On your demob day, or last work day, demobbing personnel should:

1. Turn in all supplies, radios and computer equipment checked out from the incident.
2. They should ensure that all Unit Logs and evaluations are submitted to Documentation electronically. 2021.americanfork.docs@firenet.gov
3. Go to the Ground Support Unit for equipment inspections.
4. Go through weed wash and obtain a receipt to verify that the equipment has been cleaned. Return that receipt to demob (this can be done virtually if necessary by emailing a picture of the receipt to: 2021.americanfork.demob@firenet.gov).
5. Go to the Time Unit to complete time and review their final OF-288 or OF-286. This may be done virtually if necessary.
6. Report back to the Demobilization Unit to verify travel information home, including ETD/ETA and RON locations. This can be done virtually if necessary.

Call Marg Olson, DMOB at 573-647-5844 if you have questions.

Logistics Message

As of 07/31/21

Ordering

Orders should be sent to the below ordering managers (ORDM) by noon for cache orders. For all other orders please have orders to the ordering managers by 0800 hours or 1500 hours. Orders should be routed as shown below:

Divide Complex Orders

Coreen Francis, ORDM

coreen_francis@firenet.gov

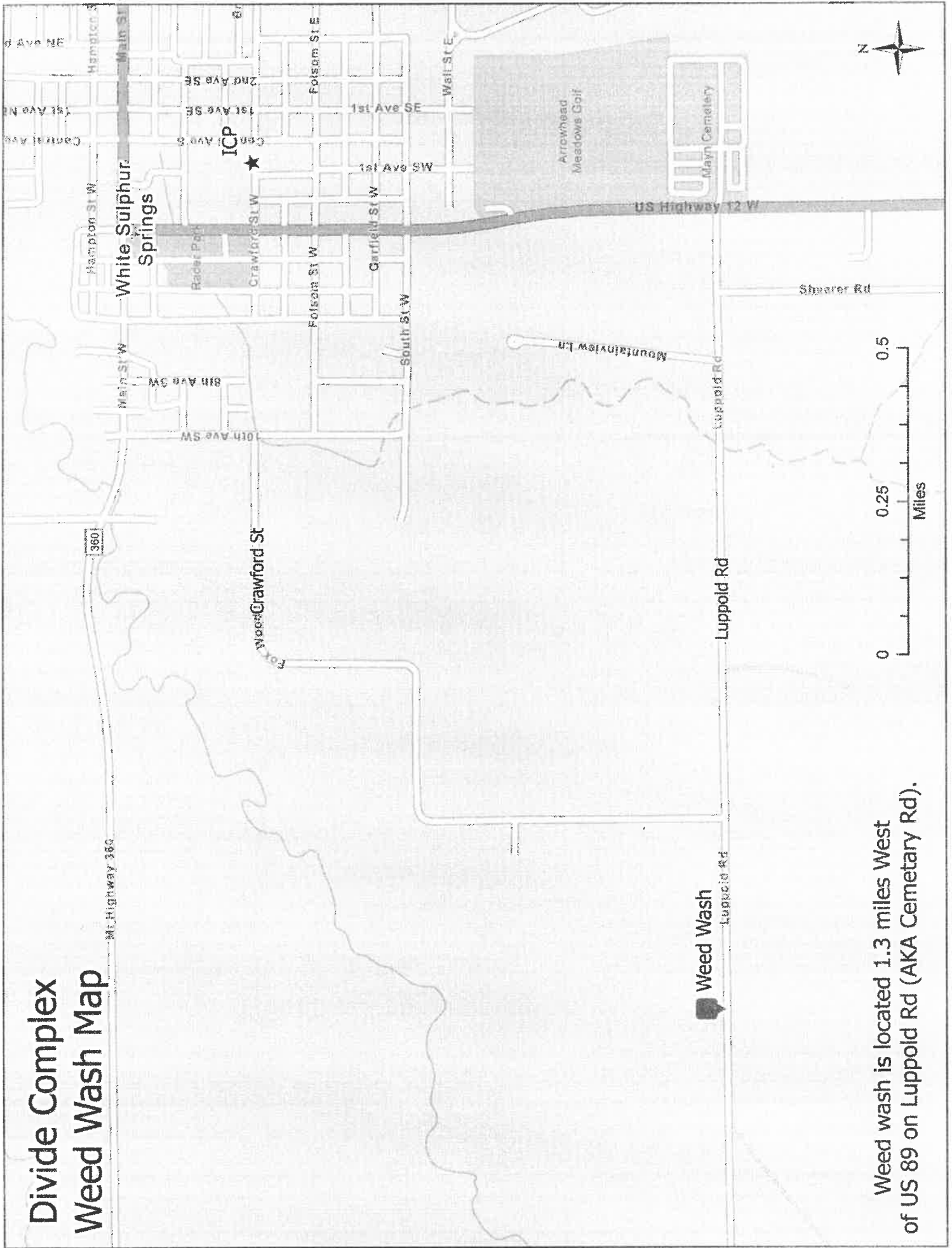
American Fork & Woods
Creek Orders

Darrius Truss, ORDM

darrius_truss@firenet.gov

NEW Weed Wash Hours: 0730 to 1300 and 1430 to 2000.

Divide Complex Weed Wash Map



Weed wash is located 1.3 miles West of US 89 on Luppold Rd (AKA Cemetery Rd).

IAP Map

American Fork Fire
MTHLF005087
8/2/2021

14,397 acres at 7/30/2021 at 20:40

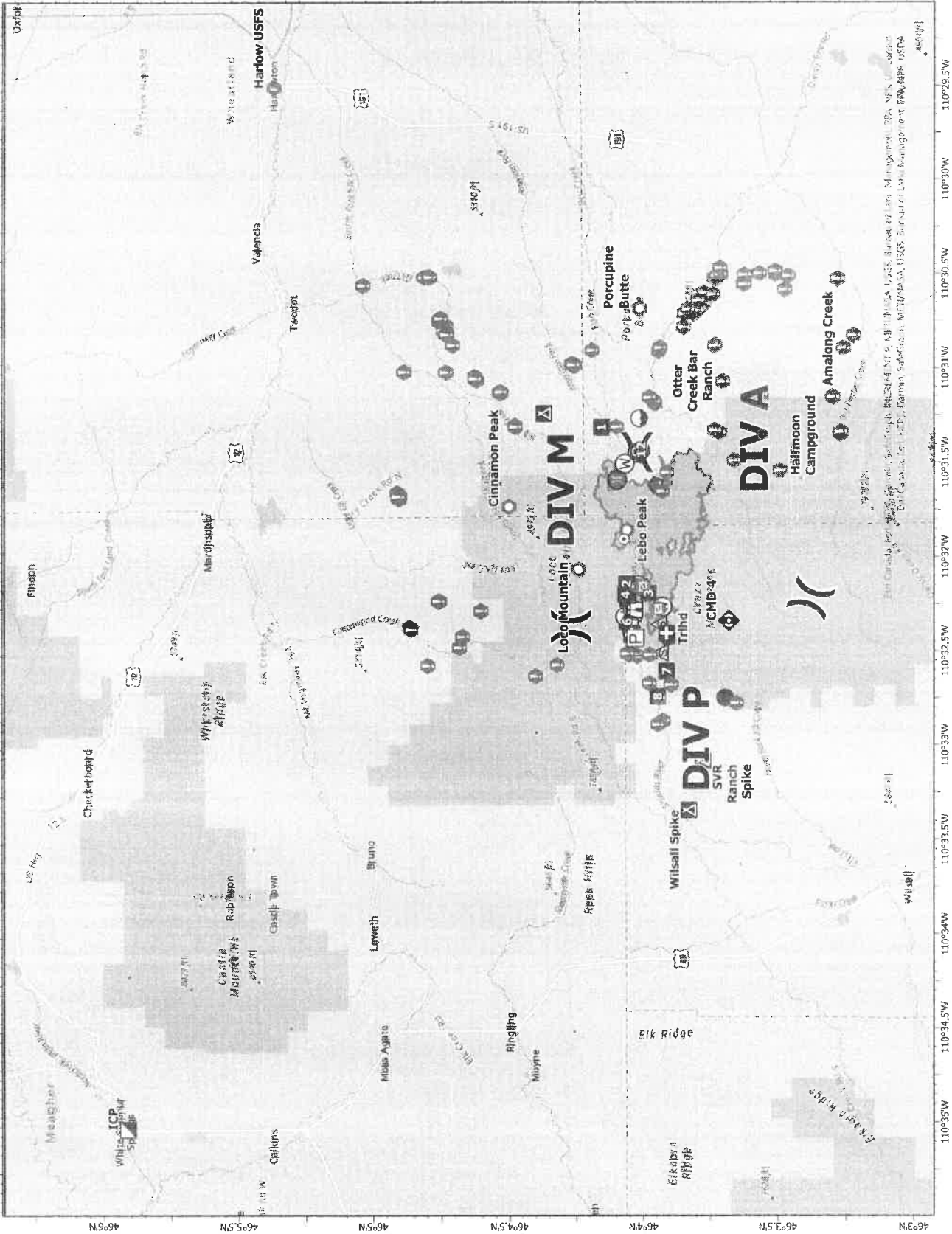


0 0.25 0.5 Miles

- Dip Site
- Hickdot
- Division Break
- Medical
- Incident Command Post
- Drop Point
- Camp
- Staging Area
- Lookout
- Hot Spot - Spot Fire
- Value at Risk
- Other
- Landmark
- Gate
- Fire Station
- Bridge
- Structure Wrap
- Stream Crossing
- Resource Location
- Repair Point
- Fence - Cur/Dimayed
- Dozer Push
- Mobile Weather Unit
- Repeater
- Safety Zone
- Hazard
- Water Source

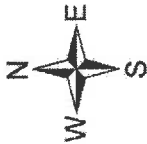


8/1/2021 18:45
Acres from IIR
North American 1983 Datum
LaiLong User



IAP Map
 Divide Complex
 MTHLF005079
 August 2, 2021 Day

Appx 9,738 ac at
 7/30/21 2250



Div U

Balsinger Fire

Div T

Div I

Div E/Q

Ellis Fire

DP-20
DP-30

SA Red Team
 08/01 1500
 Acres from IR
 NAD 83 Datum; LatLong Grid



BARKER
 HUGHE

Lewis & Clark
 National Forest

Show Down

FORES
 GREEN



- 1
- 3
- 11
- 13
- 20
- 23
- 25
- 30
- 35
- 37
- 40
- 52

- 4
- 10

- 1
- 2
- 3
- 15

Ellis

Sheep Creek

Plym Creek

Tenderfoot Creek

89



10

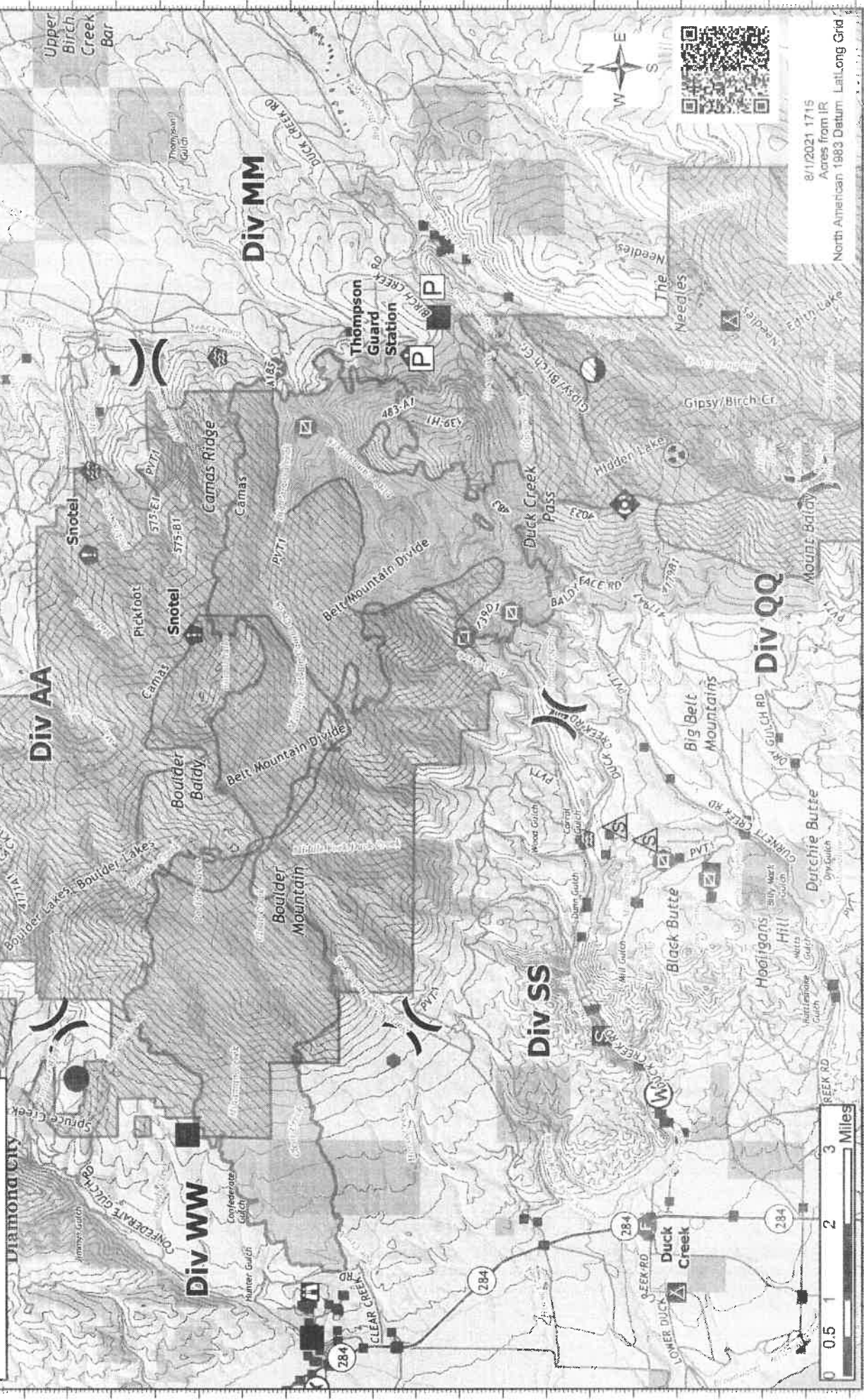


Operations

Woods Creek
MTHLF-000258
08/02/2021

15,252 acres at 07/30/2021 2055

- | | | | |
|---------------------|---------------------------------|-------------------|-------------------------------|
| Structures | Staging Area | Resource Location | Local Road |
| Airstrip or Airport | Lookout | Internet Access | 4WD |
| Dip Site | Other | Repeater | Trail |
| Helispot | Gate | Safety Zone | Wildfire Daily Fire Perimeter |
| Division Break | Fire Station | Hazard | Roadless Area |
| Drop Point | Bridge | Water Source | |
| Camp | Water Development or Draft Site | Local Connector | |



8/1/2021 1715
Acres from IR
North American 1983 Datum Lat/Long Grid



PHONE LIST - RED TEAM - 07312021

Position	Name	Phone Number	Position	Name	Phone Number
COMMAND					
ICT1	Steve Parrish	850-524-1244	TIME (t)	Kimberly Winkler	706-581-0310
ICT1 (t)	John "Patrick" Pearson	402-630-0685	COST	Ivette Gonzalez	239-220-4787
LOFR	David Parker	910-546-6202	COMP	Diane Lowder	501-246-6277
LOFR (t)	Stephanie Allison	662-763-8374	PROC (t)	Alice Barrette	865-243-6272
LOFR (t)	Edwin Christopher	208-859-8525	PLANNING	Shawn Hendrickson	865-228-3951
Covid	Mike Buchanan	740-215-8432	PSC1	David Berens	601-319-2906
PIO1	Catherine Hibbard	413-412-2959	PSC1 (t)	Jason Braunstein	434-249-9915
PIO1	Bonnie Strawser	252-423-0815	RESL	Jessica Valdez	817-915-9413
PIO2	John Nichols	501-282-9634	RESL (t)	Brittany Phillips (virtual)	850-693-3997
PIO2 (t)	Timothy Webb	231-649-2880	RESL (t)	William "Ed" Bratcher	318-623-9097
PIO2 (t)			RESL (t)	Sue Sobieski	231-342-0318
PIO2 (t)			SCKN (t)	Sarah Bridges	828-541-1082
PIO2 (t)			SCKN (t)	Kandra Scott (virtual)	334-224-4163
PIO2 (t)			SITL	Eric Schmeckpeper	803-348-0005
PIO2 (t)			ITSS	Joseph Ashby	678-360-8954
PIO2 (t)			ITSS (t)	Bridgette Webb	662-202-6210
SOF1	Tony Rivers	706-676-7538	GISS	Tommy Barnes	423-319-8463
SOF1	Tommy Hawkins	205-544-6077	GISS	Clint Roberts	601-408-4276
SOF1	Michael Cook	936-546-1882	IMET	Ian Morrison	808-282-6790
SOFT1 (t)	John Fugitt	470-432-2186	FBAN	Greg Titus	850-251-1254
SOFT1 (t)	Jose Castro		DEMOB	Marg Olson	573-647-5844
OPERATIONS			TNSP	Al Hoke	678-232-7107
OSC1	Peter Myers	706-400-2015	LOGISTICS		
OSC1	Troy Floyd	706-346-2944	LSC1	Leslie Morgan	423-716-1510
OSC1	Michael Davis	936-219-7743	LSC1	Jane Arteaga	530-957-3558
OSC1	David Walker	401-536-4047	LSC1	Sally Browning	828-421-4608
OSC2 (t)	Michael "Shane" Sturgill	423-202-6567	LSC1 (t)	Christopher Revels	864-490-4192
OSC2 (t)	James Browning	828-200-0102	SPUL	Nina Donley	205-243-8816
OPBD	Chad Cook	828-360-4985	LSC2	Jim Aldridge	919-636-2471
STPS	Craig Robertson	540-353-7124	COML	Jerry Patrick	601-942-2786
STPS (t)	Chad Stover	540-820-0252	COML (t)	David Radzivil	954-553-6553
DIVS	Jeremy Kolaks	812-279-0848	ORDM	Darius Truss	678-577-4807
DIVS	Mike Ward	470-446-2274	ORDM (t)	Coreen Francis	916-261-6995
DIVS	John Fry	814-571-2964	FACL	Susanne Adams	715-783-0291
DIVS	Roy Rushing	850-373-8201	GSUL	Martin "Pat" Wright	803-640-6248
DIVS (t)	Alex Scronce	864-490-5746	MEDL	Frederick Adler	479-238-6064
DIVS (t)	Edward Hardesty		MEDL (t)	Richard D'Orazio	239-249-1855
AIR OPERATIONS			FDUL (t)	David Malone	706-833-7043
AOBD	John Fish	850-843-0977	RCDM	Lisa Meekins	252-455-3730
ASGS	Jack Finley		RCDM (t)	Andrew Thompson	706-399-6459
ATGS	David Robinson	928-606-2694	SECM	Karen Bradford	423-851-4206
ATGS (t)	Chad Smitherman		SECM (t)	Michael Esters	601-750-7802
HEBM (t)					
FINANCE					
FSC1	Sandra Morris	770-670-0274			
FSC1 (t)	John Warner	936-546-3169			

MEDICAL PLAN (ICS 206 WF)

Controlled Unclassified Information//Basic

Medical Incident Report

FOR A NON-EMERGENCY INCIDENT, WORK THROUGH CHAIN OF COMMAND TO REPORT AND TRANSPORT INJURED PERSONNEL AS NECESSARY.

FOR A MEDICAL EMERGENCY: IDENTIFY ON SCENE INCIDENT COMMANDER BY NAME AND POSITION AND ANNOUNCE "MEDICAL EMERGENCY" TO INITIATE RESPONSE FROM IMT COMMUNICATIONS/DISPATCH.

Use the following items to communicate situation to communications/dispatch.

1. CONTACT COMMUNICATIONS / DISPATCH (Verify correct frequency prior to starting report)

Ex: "Communications, Div. Alpha. Stand-by for Emergency Traffic."

2. INCIDENT STATUS: Provide incident summary (including number of patients) and command structure.

Ex: "Communications, I have a Red priority patient, unconscious, struck by a falling tree. Requesting air ambulance to Forest Road 1 at (Lat./Long.) This will be the Trout Meadow Medical, IC is TFLD Jones. EMT Smith is providing medical care."

Severity of Emergency / Transport Priority	<input type="checkbox"/> RED / PRIORITY 1 Life or limb threatening injury or illness. Evacuation need is IMMEDIATE <i>Ex: Unconscious, difficulty breathing, bleeding severely, 2^o – 3^o burns more than 4 palm sizes, heat stroke, disoriented.</i> <input type="checkbox"/> YELLOW / PRIORITY 2 Serious injury or illness. Evacuation may be DELAYED if necessary. <i>Ex: Significant trauma, unable to walk, 2^o – 3^o burns not more than 1-3 palm sizes.</i> <input type="checkbox"/> GREEN / PRIORITY 3 Minor injury or illness. Non-Emergency transport <i>Ex: Sprains, strains, minor heat-related illness.</i>	
Nature of Injury or Illness & Mechanism of Injury		Brief Summary of Injury or Illness <i>(Ex: Unconscious, Struck by Falling Tree)</i>
Transport Request		Air Ambulance / Short Haul/Hoist Ground Ambulance / Other
Patient Location		Descriptive Location & Lat. / Long. (WGS84)
Incident Name		Geographic Name + "Medical" <i>(Ex: Trout Meadow Medical)</i>
On-Scene Incident Commander		Name of on-scene IC of Incident within an Incident <i>(Ex: TFLD Jones)</i>
Patient Care		Name of Care Provider <i>(Ex: EMT Smith)</i>

3. INITIAL PATIENT ASSESSMENT: Complete this section for each patient as applicable (start with the most severe patient)

Patient Assessment: See IRPG page 106

Treatment:

4. TRANSPORT PLAN:

Evacuation Location (if different): (Descriptive Location (drop point, intersection, etc.) or Lat. / Long.) Patient's ETA to Evacuation Location:

Helispot / Extraction Site Size and Hazards:

5. ADDITIONAL RESOURCES / EQUIPMENT NEEDS:

Example: Paramedic/EMT, Crews, Immobilization Devices, AED, Oxygen, Trauma Bag, IV/Fluid(s), Splints, Rope rescue, Wheeled litter, HAZMAT, Extrication

6. COMMUNICATIONS: Identify State Air/Ground EMS Frequencies and Hospital Contacts as applicable

Function	Channel Name/Number	Receive (RX)	Tone/NAC *	Transmit (TX)	Tone/NAC *
COMMAND					
AIR-TO-GRND					
TACTICAL					

7. CONTINGENCY: Considerations: If primary options fail, what actions can be implemented in conjunction with primary evacuation method? Be thinking ahead.

8. ADDITIONAL INFORMATION: Updates/Changes, etc.

REMEMBER: Confirm ETA's of resources ordered. Act according to your level of training. Be Alert. Keep Calm. Think Clearly. Act Decisively.