

Incident Action Plan



Please Disconnect From WiFi During the Briefings
Day Operational Period
Sunday 08/08/2021 0600 - 2100

Night Operational Period
Sunday 08/08/2021 1800 – Monday 08/09/2021 1000

American Fork	Woods Creek	Divide Complex
MT-HLF-005087 P1N57E (0115)	MT-HLF-000258 P1N5JY (0115)	MT-HLF-005079 P1N5FU (0115)

Check-in



2021.divide.finance@firenet.gov
2021.americanfork.finance@firenet.gov
2021.woodscreek.finance@firenet.gov

Morning Ops Briefing (0700) Zoom ID: 160 768 9452
Dial in # 1-551-285-1373

IAP



American Fork Maps



Divide Complex Maps



Woods Creek Maps



1 INCIDENT NAME American Fork Fire, Divide Complex and Woods Creek	2. OPERATIONAL PERIOD: DAY / NIGHT 08/08/2021 Sunday 0600 - 08/09/2021 Monday 1000	2. DATE PREPARED 08/07/2021	3. TIME PREPARED 1800
--	---	---------------------------------------	---------------------------------

3. GENERAL CONTROL OBJECTIVES FOR THE INCIDENT (INCLUDE ALTERNATIVES)

Management Objectives

- 1) Protection of human life and safety is the first priority for all actions taken on a wildfire and can overrule all other strategic/management objectives and incident requirements.
- 2) Base management decisions on meeting objectives while also minimizing the risk of COVID-19 exposures to responders and the public. COVID-19 considerations may alter how you meet goals but should not lead to higher risk tactics.
- 3) Maintain and strengthen relationships with the Helena-Lewis and Clark NF, Custer-Gallatin NF, private landowners, the public, cooperators and partners by providing timely and accurate information.
- 4) Use management actions that ensure fire personnel safety from contact with bears through compliance with the Food Storage Special Order.
- 5) Protect the unique attributes of impacted watersheds through actions that minimize sedimentation and invasive species movement.
- 6) Protect impact to cultural resources through consultation with local forest specialists.

Control Objectives

Divide Complex

- 1) Protection of human life and safety is the first priority for all actions taken and shall override all other incident control objectives. Evaluate risk vs. benefit in strategic and tactical planning and only commit operational resources to actions that have the highest probability of success.
- 2) Protect Tenderfoot Experimental Forest infrastructure within the tenderfoot drainage.
- 3) Protect the communities of Belt Park, Deer Creek Estates, Monarch, Neihart and the Hwy 89 corridor to avoid loss or damage to private lands and critical infrastructure.
- 4) Use mechanized equipment to establish and improve control lines where approved to minimize risk and exposure to firefighting resources.
- 5) Provide initial attack resources to respond to any new ignitions within the TFR area to limit potential size and growth.

American Fork Fire

- 1) Protection of human life and safety is the first priority for all actions taken and shall override all other incident control objectives. Evaluate risk vs. benefit in strategic and tactical planning and only commit operational resources to actions that have the highest probability of success.
- 2) Keep fire on Forest Service lands to protect and limit impact to adjacent landowner property and values at risk.
- 3) Provide initial attack resources to respond to any new ignitions within the TFR area to limit potential size and growth.

Woods Creek Fire

- 1) Protection of human life and safety is the first priority for all actions taken and shall override all other incident control objectives. Evaluate risk vs. benefit in strategic and tactical planning and only commit operational resources to actions that have the highest probability of success.
- 4) Keep fire on Forest Service lands to protect and limit impact to adjacent landowner property and values at risk.
- 2) Protect private properties along Camas Creek, Birch Creek and Benton Gulch to avoid loss or damage to private lands and critical infrastructure.
- 3) Protect Values at Risk such as the Miller Cabin, the Thompson Guard Station and the Duck Creek communication towers on FS 4023 road.
- 4) Protect the west slope cutthroat trout habitat in Camas Creek by limiting fire intensity and ground disturbance where feasible.

4. Operational Period Command Emphasis:

***** L C E S *****

5. General Situational Awareness:



****RED FLAG WARNING for Woods Creek and American Fork****
****Possible heavy rain for Balsinger****

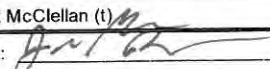
WEATHER DISCUSSION: RED FLAG WARNING for Woods Creek and American Fork for low humidity, strong winds, and frequent lightning. Strong westerly ridge top winds continue ahead of a potential cold front approaching from the NW. Erratic gusty winds will accompany the front as it passes quickly through the area from mid-afternoon into the evening. A significant wind shift from SW to WNW will occur as the front passes. Rainfall totals will likely be significant over the Balsinger fire, while less rain is expected over the southern fires of Woods Creek and American Fork. Strong thunderstorms will accompany the front and isolated wind gusts to 60 mph are possible, along with frequent lightning and heavy rain under the storm cores. Below normal temperatures expected Monday. Warm and dry for the rest of the week.

7. GENERAL MESSAGE

See the attached Safety Message for more information.

- | | | |
|--|--|---|
| <input checked="" type="checkbox"/> ORGANIZATION LIST (ICS 203) | <input checked="" type="checkbox"/> MEDICAL PLAN (ICS 206) | <input checked="" type="checkbox"/> WEATHER SPOT FORECAST |
| <input checked="" type="checkbox"/> ASSIGNMENT LIST (ICS 204) | <input checked="" type="checkbox"/> AIR OPS. SUMMARY (ICS 220) | <input checked="" type="checkbox"/> FIRE BEHAVIOR FORECAST |
| <input checked="" type="checkbox"/> COMMUNICATION PLAN (ICS 205) | <input checked="" type="checkbox"/> SAFETY MESSAGE | <input checked="" type="checkbox"/> INCIDENT EMERGENCY PLAN |

ICS 202	9. PREPARED BY (PLANNING SECTION CHIEF) Dave Berens 	10. APPROVED BY (INCIDENT COMMANDER) Steve Parrish 
---------	--	---

1. Incident Name: American Fork Fire, Divide Complex, and Woods Creek Fire		2. Operational Period: DAY-NIGHT From: SUN 08/08/2021 0600 To: MON 08/09/2021 1000	
3. Incident Commander(s) and Command Staff:		7. Operations Section:	
IC/UCs	Steve Parrish, Joe Reinarz, Pat Pearson (t)	Ops Section Chief	Peter Myers, David Walker, Mike Davis Shane Sturgill (t), Brian Browning (t)
Safety Officer	Tony Rivers, Tommy Hawkins, Michael Cook, Todd Mott, Jose Castro (t), John Fugitt (t), Chris Farrinetti	Planning Ops	Troy Floyd, Tyler VanOrmer (t)
Information Officer	Catherine Hibbard, Bonnie Strawser, John Nichols, Tim Webb (t)	Branch	I American Fork
Liaison Officer	Divide Complex- David Parker, American Fork -Jim Cooper, Woods Creek -Ed Christopher (t), Paul Stevens, Stephanie Allison (t)	Branch Director	Chad Cook
Covid Coordinator	Birk Roseman	Field Ops	Mike Davis
4. Agency/Organization Representatives:		Division/Group	A /M Danny Lowell (TFLD)
USFS	Carol Hatfield, Alex Sienkiewicz, Kathy Bushwell	Division/Group	P John Fry, Jason Martin (t)
DNRC	Erik Eneboe, Heidi Crum, John Houston	Division/Group	Structure Jeremy Kolasks, Curtis Littlefield (t)
BLM	Lindsey Babcock, Corey Meier, Steve Hancock	Branch	II Divide Complex - Ellis
5. Planning Section:		Field Ops	
Chief	David Berens, Jason Braunstein (t)	Division/Group	E/Q Unstaffed
Resources Unit	Jessica Valdez, Jeff Bass (t) Brittany Phillips (Virtual), Ed Bratcher (t), Sue Sobieski (t)	Branch	III Divide Complex - Balsinger
Human Resources	Karen Hartman	Branch Director	Shane Sturgill OSC2 (t)
Situation Unit	Eric Schmeckpeper, Susan Kett, Chris Sharpton (t)	Field Ops	Mike Davis
Training Specialist	Al Hoke (virtual), Dayvson Bernardo (t-virtual)	Division/Group	I Mike Ward, Alex Scronze (t)
Demobilization Unit	Marg Olson	Division/Group	T Steve Grater
Fire Behavior Analyst	Greg Titus	Division/Group	U Wayne Rushing, Gabe Templeton (t), Evan Haugen (t)
GIS Specialist	Tommy Barnes, Clint Roberts	Division/Group	IA Ken Cooper (t)
Tech Support Specialist	Joe Ashby, Tony Farmer, Bridgette Webb (t), Kelly Webb (t)	Division/Group	NIGHT SHIFT Darin Gruff TFLD
Lead READ	Justina Dumont	Division/Group	
Incident Meteorologist	Ian Morrison	Branch	IV Woods Creek
Documentation	Pat McKnight	Branch Director	Heath Morton, Brian Browning(T)
Air Resource Advisor	Tod Johnson	Field Ops	Dave Walker
6. Logistics Section:		Division/Group	AA Cory Dutton, Jason Rose (t)
Chief	Leslie Morgan, Jane Arteaga, Sally Browning, Johnny Smith, Chris Revels (t)	Division/Group	MM Heather Griffin, Logan Ballesteros (t)
Support Branch		Division/Group	PP Abe Phillipson
Supply Unit	Nina Donley	Division/Group	QQ Jason Jenson, Brad Hardesty (t)
Receiving/Dist. Manager	Lisa Meekins, Ian Johnson, Andrew Thompson (t)	Division/Group	SS Cliff Willis, Craig Kostrzewski (t)
Facilities Unit	Susanne Adams	Division/Group	WW Jordan McKnight, Angela Banfill (t)
Ground Support Unit	Pat Wright	Division/Group	YY Joe Burgett, Jason Rose (t)
Security Unit	Karen Bradford, Michael Esters (t)	Division/Group	Structure Craig Robertson Chad Stover STPS (t)
Service Branch		Division/Group	Night Shift Anthony Martinez, James Barberi (t)
Communication Unit	Jerry Patrick, David Radzivil (t)	Air Operations Branch	
Ordering Manager	Darius Truss, Coreen Francis (t)	Air Ops Branch Dir.	John Fish
Medical Unit	Fred Adler, Richard D'Orazio	ASGS	Jack Finley
Food Unit	David Malone (t)	Air Tac Group Sup	David Robinson, Jason Longfellow, Chad Smitherman (t)
9. Prepared by: Name: <u>Jason Braunstein</u>		8. Finance/Administration Section:	
Position/Title:	<u>Planning Section Chief</u>	Chief	Sandra Morris, John Warner (t)
Signature:		Time Unit	Kimberly Winkler
		Procurement Unit	Theresa Hood (virtual), Marlene Hudson (t)
		Comp/Claims Unit	Diane Lowder, Alice Barnette
		Cost Unit	Patrick McClellan (t)

Human Resource Message

The mission of the Red Team is to safely, effectively and efficiently manage the American Fork Fire, Divide Complex and Woods Creek Fire by maintaining a team of skilled and productive personnel. During this incident we will strive to successfully complete our mission and achieve our objectives while creating a positive, drug and alcohol free work environment for all assigned incident personnel.

Consumption of drugs that alter decision making abilities, such as marijuana and alcohol, is prohibited while assigned to the incident.

The Red Team fully supports EEO and will not tolerate sexual harassment or any form of discrimination!

All inappropriate behavior will be dealt with promptly. Disciplinary action and reporting back to an individual's home unit will be initiated as necessary.

Please report any incidents of inappropriate behavior to your supervisor, Joe Reinarz, Pat Pearson, or myself.

Steve Parrish, Incident Commander





INCIDENT Weather Forecast



← Submit Wx Obs!

View Local Obs →

FORECAST NO: 17
PREDICTION FOR: Sunday

NAME OF FIRE: Am Fork/Divide/Woods Crk
UNIT: Helena/Lewis & Clark NF and Custer Gallatin NF
SHIFT DATE: August 08, 2021
SIGNED: Ian Morrison

FORECAST ISSUED: 1800 Aug , 2021

Incident Meteorologist

****RED FLAG WARNING for Woods Creek and American Fork****
****Possible heavy rain for Balsinger****

WEATHER DISCUSSION: RED FLAG WARNING for Woods Creek and American Fork for low humidity, strong winds, and frequent lightning. Strong westerly ridgetop winds continue ahead of a potential cold front approaching from the NW. Erratic gusty winds will accompany the front as it passes quickly through the area from mid-afternoon into the evening. A significant wind shift from SW to WNW will occur as the front passes. Rainfall totals will likely be significant over the Balsinger fire, while less rain is expected over the southern fires of Woods Creek and American Fork. Strong thunderstorms will accompany the front and isolated wind gusts to 60 mph are possible, along with frequent lightning and heavy rain under the storm cores. Below normal temperatures expected Monday. Warm and dry for the rest of the week.

FOR BALSINGER, AMERICAN FORK AND WOODS CREEK FIRES:

WEATHER: RED FLAG WARNING for Woods Creek and American Fork fires for low humidity, strong winds, and frequent lightning. A strong front will pass over the area this afternoon bringing the chance of heavy rain for Balsinger, and RED FLAG conditions for Woods Creek and American Fork.

TEMPERATURES: 68-74 ridges and 80-86 valleys

HUMIDITY: Minimum 20-25% for Woods Creek & American Fork. 30-35% Balsinger.

20 FT WINDS:

RIDGETOP - SW 15 to 25 mph with gusts to 40 mph, shifting from the WNW after the front.

PROTECTED SLOPES - Upslope/upvalley at 6 to 10 mph.

LOWER ELEVATIONS - SW 10 to 20 mph becoming NW late afternoon with 35 mph gusts.

HAINES INDEX: 3 (Very low chance of plume dominated activity)

CHANCE OF WETTING RAIN (> .10): 50% Balsinger, 20% Woods Creek and American Fork

LAL: Morning: 1. Afternoon: 6 Woods Creek/American Fork, 4 Balsinger

STABILITY/INVERSION: Moderate inversion breaking by 0900.

OUTLOOK FOR TONIGHT:

Rain and thunderstorms continue into the evening, clearing late. Low temperatures dropping into the 40's. RH 50-70%. Ridgetop winds W 10 to 20 mph with gusts to 30 mph.

OUTLOOK FOR MONDAY AND TUESDAY:

Below normal temperatures Monday (56-66F) and mostly clear skies. Warmer and dry weather for Tuesday. Continued moderate west winds aloft.

FIRE BEHAVIOR FORECAST

FORECAST NUMBER: 17	TYPE OF FIRE: Wildland
FIRE NAME: Divide Complex, American Fork, & Woods Creek	OPERATIONAL PERIOD: Day & Night Shift
DATE ISSUED: 08/07/2021 TIME ISSUED: 1800	SHIFT DATE: Sunday, August 8, 2021
UNIT: Helena, Lewis & Clark, and Custer Gallatin NF	SIGNED: Greg Titus, FBAN

WEATHER SUMMARY:

See weather forecast in IAP for detailed forecast. **Low RH values, strong gusty winds, and lightning.**
Local Thresholds – Watch Out
20-foot winds over **13 mph**, RH under **17%**, Temperature over **82°**, 1,000-hour fuel moisture under **14%**.

FIRE BEHAVIOR:

GENERAL: The dominant fuel types found in the fire areas are heavy mixed conifer stands and short grass outside the forested areas. Heavy and live fuel moistures are at critical levels.

Active surface fire behavior with single tree and group torching, and spotting. Fire behavior may significantly increase in the late afternoon and early evening hours due to **gusty winds** and **low Rh values**. High winds around 1500 associated with the approaching weather front align with multiple drainages. Once the wind finds heat, look for strong fire runs. After the front passes, the wind shift to the NW will push any flanks created during the initial fire run.

Fine Dead Fuel Moisture = **4%**, 1,000 Hour Fuel Moisture = **6-8%**, Live Fuel Moisture = **115-125%**
Live fuels (grass, herb, and woody) are continuing to cure and becoming more available.
Open short grass areas significantly slow rates of spread.
Heavy and taller grass areas are becoming less of a barrier to fire.
ERC's are above the 90th percentile for most RAWs in the area.

Fuel Model	Average Rate of Spread		Average Flame Length	
Grass (GS2)	1-3 ch/hr		1-2 foot	
Mixed Conifer (TU5)	15 ch/hr	Extreme 37 ch/hr	7 feet	Extreme 10 feet

Spot fires: **6 to 20** acres in one hour Probability of Ignition = **72%** Spotting distance up to **0.5 miles**
in mixed conifer stands. **1.0 mile** during gusts.

Specific Areas to Watch and Pay Close Attention:

Balsinger

Div. I - Watch along the Tillinghast Creek drainage toward the Divide Rd.
Div. U – Continue to monitor fire activity on the west side of the Tillinghast Creek in the Thunder Mt area.

American Fork

Div. M – Area of concern is Lodgepole Creek drainage, it aligns with the forecasted SW wind.
Div. P – Watch for fire movement and runs in the Shields River drainage, around the Crandell Creek.

Woods Creek

Div. AA – Mule and Moose Creek drainages both align with the forecasted SW wind. Any heat sources have the potential to flare up and move down drainage.
Div. MM – Remain alert in the Gypsy Creek area, especially Big and Little Birch Creek drainages, these drainages align with forecasted SW wind.

AIR OPERATIONS:

Smoke and strong sustained gusty winds will present issues for air operations, especially later in the day.

SAFETY:

Strong winds and lightning, know your escape routes and zones, so you can go home.

Division/Group Assignment List (ICS 204 WF)

1. Incident Name:			3.			
American Fork			Branch:		Division/Group	
2. Operational Period:			I		A/M	
Date/Time From: 8/08/2021 0600 SUN			Date/Time To: 08/09/2021 1000 MON			
4. Operations Personnel						
BRANCH DIRECTOR	Chad Cook		FIELD OPERATIONS	Mike Davis		
DIVISION/GROUP SUPERVISOR	Danny Lowell TFLD		LEAD OPERATIONS	Pete Myers		
			PLANNING OPERATIONS	Troy Floyd, Tyler Van Ormer (t)		
5. Resources Assigned this Period						
Strike Team / Task Force / Resource Designator	LWD	Leader	Number Persons	Drop Off PT./Time	Pick Up PT./Time	
O-9 TFLD	08/10	Danny Lowell	1	American Fork Spike/ 0600	American Fork Spike/ 2100	
E-8 ENG6 STAX FACTOR	08/21	John Hoellerick	3	American Fork Spike/ 0600	American Fork Spike/ 2100	
E-9 ENG6 BISHOP	08/12	Claiborne Grant	3	American Fork Spike/ 0600	American Fork Spike/ 2100	
E-10 ENG6 CEDAR MOUNTAIN	08/19	Manson w.EMT	4	American Fork Spike/ 0600	American Fork Spike/ 2100	
E-74 ENG6 NPS E621	08/18	John McUmber	3	American Fork Spike/ 0600	American Fork Spike/ 2100	
E-60 EMTF	08/16	Gabriel Mizrahi	2	American Fork Spike/ 0600	American Fork Spike/ 2100	
O-154.6 SOF1	08/11	Tommy Hawkins	1	American Fork Spike/ 0600	American Fork Spike/ 2100	
6. Control Operations/Work Assignments:						
Task: Patrol daily DIV A/M mopping up any visible smokes near control lines. Evaluate unburned pockets of fuels that can rekindle and threaten control lines. Continue coordination with operations and PVT landowners to ensure threats to values are mitigated.						
Purpose: To ensure containment lines are not threatened and fire does not escape control lines. Ensure structures and private grassland are protected.						
End State: Fire will be kept from burning additional private lands and reduce impacts to landowners.						
7. Special Instructions:						
<ul style="list-style-type: none"> Coordinate with READ before heavy equipment use on Forest Service property for the Sweet Grass contingency line. Document location of hose lays, folda-tanks, and pumps. Record all serial numbers and location of all Mark III pumps. Please coordinate with READ if sensitive/archeological resources are located Please provide a picture of the artifact/site and a GPS location if found Do not post photos with Archeological resources that have location information Leave all gates as you found them, either opened or closed. If the gate was closed when you arrived, close it as you leave. Identify IA resources off each division to support IA under TFR. 						
**IN THE EVENT OF AN IWI:						
CONTACT DIVIDE COMMUNICATIONS ON COMMAND						
IF UNREACHABLE, CONTACT BY PHONE AT 406-438-1685						
8. Division/Group Communication Summary						
Function	Channel	RX Frequency N/W	RXTone/NAC	TX Frequency N/W	TX Tone/NAC	Mode
Command	1	169.7500	107.2	167.1000	107.2	A
Tactical	6	166.9875		166.9875	114.8	A
Air to Ground	13 (Primary)	169.1500		169.1500		A
Air to Ground	14 (Secondary)	172.7500		172.7500		A
9. Prepared By (RESL) Jessica Valdez		Approved By (PSC1) Jason Braunstein			Date 08/07/2021	Time 1900



Division/Group Assignment List (ICS 204 WF)

1. Incident Name:		3.			
American Fork		Branch:	I		
			P		
2. Operational Period:					
Date/Time From:	Date/Time To:				
08/08/2021 0600 SUN	08/09/2021 1000 MON				
4. Operations Personnel					
BRANCH DIRECTOR	Chad Cook	FIELD OPERATIONS	Mike Davis		
DIVISION/GROUP SUPERVISOR	John Fry Jason Martin (t)	LEAD OPERATIONS PLANNING OPERATIONS	Pete Myers Troy Floyd, Tyler Van Ormer (t)		
5. Resources Assigned this Period					
Strike Team / Task Force / Resource Designator	LWD	Leader	Number Persons	Drop Off PT./Time	Pick Up PT./Time
O-178 TFLD	08/13	Joe Parr	1	Shields Valley Ranch/ 0600	Shields Valley Ranch/ 2100
GILA IA MOD (local resource)		Ben Crune	10	Shields Valley Ranch/ 0600	Shields Valley Ranch/ 2100
E-20 ENG6 CORVALLIS RFD	08/09	Kevin Drake	3	Shields Valley Ranch/ 0600	Shields Valley Ranch/ 2100
E-111 ENG6 CIMARRON HILLS	08/25	Michael Wupper	3	Shields Valley Ranch/ 0600	Shields Valley Ranch/ 2100
E-114 ENG6 E691	08/11	Zac Allen	5	Shields Valley Ranch/ 0600	Shields Valley Ranch/ 2100
E-xx ENG6 LOCAL ENG 671	08/08	Josh Foster	1	Shields Valley Ranch/ 0600	Shields Valley Ranch/ 2100
E-44 WTS1 JOE HESTER LOGGING	08/10	James O'Neill	1	Shields Valley Ranch/ 0600	Shields Valley Ranch/ 2100
E-104 WTS2 THOMPSON AND SONS INC.	08/11	Chris Leckie	1	Shields Valley Ranch/ 0600	Shields Valley Ranch/ 2100
E-191 WTS2 JAROD LEWIS TRUCKING	08/18	TBD	1	Shields Valley Ranch/ 0600	Shields Valley Ranch/ 2100
E-50 FEL1 24/7	08/10	TBD	2	Shields Valley Ranch/ 0600	Shields Valley Ranch/ 2100
E-52 SKD2 GRIZZLY	08/09	Caleb Kopecki	2	Shields Valley Ranch/ 0600	Shields Valley Ranch/ 2100
E-71 CHP2 ARMIJO	08/19	Damian Staten	3	Shields Valley Ranch/ 0600	Shields Valley Ranch/ 2100
E-33 EMTF MEDIC 33 crew swap	08/17	Rosenburg	2	Shields Valley Ranch/ 0600	Shields Valley Ranch/ 2100
E-34 FRONTLINE EMS NONTRANSP crew swap 8/10	08/11	Corbin	2	Shields Valley Ranch/ 0600	Shields Valley Ranch/ 2100
O-88 SOF1	08/13	Brad Lidell	1	Shields Valley Ranch/ 0600	Shields Valley Ranch/ 2100
6. Control Operations/Work Assignments:					
<p>Task: Continue with structure assessments and mitigation measures in the Shields River corridor to include SVR and Montana Eagle Ranch. Use chipper to clean up roadways that were used as control line. Construct direct line Northeast of Muffy's cabin.</p> <p>Purpose: Ensure any threats to structures are mitigated and reduce loss of grazing meadows while slowing fire spread North and West of Muffy's cabin.</p> <p>End State: Threats to structures within the Shields River area will be mitigated along with grazing meadows and fire kept East of Muffy's cabin and South of Target Rock..</p>					
7. Special Instructions:					
<ul style="list-style-type: none"> • Coordinate with READ before heavy equipment use: there is potential for sensitive resources in this area • Please coordinate with READ if sensitive/archeological resources are located • Please provide a picture of the artifact/site and a GPS location if found • Do not post photos with Archeological resources that have location information • Leave all gates as you found them, either opened or closed. If the gate was closed when you arrived, close it as you leave. • Identify IA resources off each division to support IA under TFR. 					
**IN THE EVENT OF AN IWI:					

CONTACT DIVIDE COMMUNICATIONS ON COMMAND
IF UNREACHABLE, CONTACT BY PHONE AT 406-438-1685

8. Division/Group Communication Summary

Function	Channel	RX Frequency N/W	RXTone/NAC	TX Frequency N/W	TX Tone/NAC	Mode
Command	1	169.7500	107.2	167.1000	107.2	A
Tactical	5	163.7125		163.7125	146.2	A
Air to Ground	13 (Primary)	169.1500		169.1500		A
Air to Ground	14 (Secondary)	172.7500		172.7500		A

9. Prepared By (Resource Unit Leader) Jessica Valdez 	Approved By (Planning Section Chief) Jason Braunstein 	Date 08/07/2021	Time 1900
--	---	---------------------------	---------------------

Division/Group Assignment List (ICS 204 WF)

1. Incident Name:		3.	
American Fork		Branch:	Division/Group
I			
STRUCTURE			
2. Operational Period:			
Date/Time From: 8/08/2021 0600 SUN	Date/Time To: 08/09/2021 1000 MON		

4. Operations Personnel			
BRANCH DIRECTOR	Chad Cook	FIELD OPERATIONS	Mike Davis
DIVISION/GROUP SUPERVISOR	Jeremy Kolaks Curtis Littlefield (t)	LEAD OPERATIONS PLANNING OPERATIONS	Pete Myers Troy Floyd, Tyler Van Ormer (t)

5. Resources Assigned this Period					
Strike Team / Task Force / Resource Designator	LWD	Leader	Number Persons	Drop Off PT./Time	Pick Up PT./Time
C-19 HC21 BEAR JAW	08/11	Shelby Erickson	20	Shields Valley Ranch/ 0600	Shields Valley Ranch/ 2100
E-11 ENG4 CASTLE MOUNTAIN	08/10	Joseph Myer	3	Shields Valley Ranch/ 0600	Shields Valley Ranch/ 2100
E-9 ENG6 TEXAS FIRE	08/12	Carlos Magana	3	Shields Valley Ranch/ 0600	Shields Valley Ranch/ 2100
O-88 SOF1	08/13	Brad Lidell	1	Shields Valley Ranch/ 0600	Shields Valley Ranch/ 0600

6. Control Operations/Work Assignments:
Task: Continue to assess and establish structure protection for the Smith Creek area and all values on forest and ranch lands, both public and private.
Purpose: To reduce risk of loss of property and values for public.
end State: Risk to property and values mitigated and protected.

7. Special Instructions:

- Leave all gates as you found them, either opened or closed. If the gate was closed when you arrived, close it as you leave.
- Identify IA resources off each division to support IA under TFR.

****IN THE EVENT OF AN IWI:
CONTACT DIVIDE COMMUNICATIONS ON COMMAND
IF UNREACHABLE, CONTACT BY PHONE AT 406-438-1685**

8. Division/Group Communication Summary						
Function	Channel	RX Frequency N/W	RXTone/NAC	TX Frequency N/W	TX Tone/NAC	Mode
Command	1	169.7500	107.2	167.1000	107.2	A
Tactical	7	151.2200		151.2200	110.9	A
Air to Ground	13 (Primary)	169.1500		169.1500		A
Air to Ground	14 (Secondary)	172.7500		172.7500		A

9. Prepared By (Resource Unit Leader)		Approved By (Planning Section Chief)		Date	Time
Jessica Valdez		Jason Braunstein		08/07/2021	1900

Division/Group Assignment List (ICS 204 WF)

1. Incident Name:		3.	
DIVIDE COMPLEX-BALSINGER		Branch:	Division/Group
		III	I
2. Operational Period:			
Date From: 08/08/2021 0600 SUN		Date To: 08/09/2021 1000 MON	

4. Operations Personnel			
BRANCH DIRECTOR	Shane Sturgill (t)	FIELD OPERATIONS	Mike Davis
DIVISION/GROUP SUPERVISOR	Mike Ward Alex Scronce (t)	LEAD OPERATIONS PLANNING OPERATIONS	Pete Myers Troy Floyd, Tyler Van Ormer (t)

5. Resources Assigned this Period						
O-150 TFLD	08/09	Ryan Hopkins	1	Showdown Spike/0600	Showdown Spike/2100	
E-26 ENG4 BROWN WILDLAND	08/13	Nick Brown	3	Showdown Spike/0600	Showdown Spike/2100	
E-43 ENG4 BOSKET'S PLUMBING & EXC	08/15	Rex Miller	3	Showdown Spike/0600	Showdown Spike/2100	
E-21 ENG6 HIGH DESERT	08/09	Thomas Hanks	3	Showdown Spike/0600	Showdown Spike/2100	
E-22 SKD3 AUSTIN LOGGING	08/16	James	2	Showdown Spike/0600	Showdown Spike/2100	
O-79 EMPF	08/14	Jason Silvestri	1	Showdown Spike/0600	Showdown Spike/2100	
O-154.7 SOF1	08/11	Mike Cook	1	Showdown Spike/0600	Showdown Spike/2100	
READ		Scott Nagel	1	Showdown Spike/0600	Showdown Spike/2100	

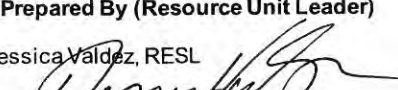

6. Control Operations/Work Assignments:
Task: Implement tactics to keep fire North of Divide Road.
Purpose: Ensure fire activity does not get established South of Divide Road to keep fire from progressing to the south towards Neihart.
End State: Fire activity will be kept North of Divide Road to keep fire from the 89 corridor.

7. Special Instructions:
 Spike Camp is located at Showdown Ski Resort.
 Minimize impact to the Belt Creek Rd.
 Trigger points currently for EVACUATION – Tillinghast Creek, FR839, Goblin Gulch for communities to the North and East of the fire.
 Leave all gates as you found them, either opened or closed. If the gate was closed when you arrived, close it as you leave.
 Identify I.A. Resources off each Division to support I.A. under T.F.R.
****IN THE EVENT OF AN IWI: CONTACT DIVIDE COMMUNICATIONS ON COMMAND**
 IF UNREACHABLE, CONTACT BY PHONE AT **406-438-1685**



8. Division/Group Communication Summary						
Function	Channel	RX Frequency N/W	RXTone/NAC	TX Frequency N/W	TX Tone/NAC	Mode
Command	6	173.8125	107.2	168.4750	107.2	A
Command	7	173.0375	107.2	167.3250	107.2	A
Command	8	169.8125	107.2	164.6750	107.2	A
Tactical	1	168.0500	107.2	168.0500	107.2	A
Command	9	171.5000		164.0000	156.7	A
Air to Ground	13	166.6125		166.6125		A

9. Prepared By (Resource Unit Leader)	Approved By (Planning Section Chief)	Date	Time
Jessica Valdez 	Jason Braunstein 	08/07/2021	1900

Division/Group Assignment List (ICS 204 WF)

1. Incident Name:			3.			
DIVIDE COMPLEX-BALSINGER			Branch: III		Division/Group U	
2. Operational Period:						
Date/Time From: 08/08/2021 0600 SUN		Date/Time To: 08/09/2021 1000 MON				
4. Operations Personnel						
BRANCH DIRECTOR		Shane Sturgill (t)		FIELD OPERATIONS		
DIVISION/GROUP SUPERVISOR		Wayne Rushing, Gabriel Templeton (t), Evan Haugan (t)		LEAD OPERATIONS PLANNING OPERATIONS		
				Mike Davis		
				Pete Myers Troy Floyd, Tyler Van Ormer (t)		
5. Resources Assigned this Period						
Strike Team / Task Force / Resource Designator	LWD	Leader	Number Persons	Drop Off PT./Time	Pick Up PT./Time	
C-5 HC2 OREGON WOODS	08/19	ALEX TOMCHAK	20	Showdown Spike/0600	Showdown Spike/2100	
E-24 ENG6 TORCH FIRE	08/09	DONAVUN DAVIS	3	Showdown Spike/0600	Showdown Spike/2100	
E-25 ENG6 HART VENTURES	08/10	WYATT LAWRENCE	3	Showdown Spike/0600	Showdown Spike/2100	
E-109 ENG6 GIST	08/10	ED WOOD	3	Showdown Spike/0600	Showdown Spike/2100	
E-115 ENG6 SOLOMON FIRE	08/10	IVAN WING	3	Showdown Spike/0600	Showdown Spike/2100	
E-57 FEL 1 J & E CONTRACTING	08/10	ED JUNGERS	1	Showdown Spike/0600	Showdown Spike/2100	
E-51 SKD2 GRIZZLY	08/07	BRAD SUTTON	2	Showdown Spike/0600	Showdown Spike/0600	
E-71 SKD2 BULL CREEK	08/16	JAY NORODTOM	2	Showdown Spike/0600	Showdown Spike/2100	
E-222 MAST T1 ALLEN	08/19	JOHN ALLEN	1	Showdown Spike/0600	Showdown Spike/2100	
E-55 AMBO1	09/15	WILLIE KALILOCAY	2	Showdown Spike/0600	Showdown Spike/2100	
O-213 EMT	08/13	ZACK KEPHART	1	Showdown Spike/0600	Showdown Spike/2100	
O-154.7 SOF1	08/11	MIKE COOK	1	Showdown Spike/0600	Showdown Spike/2100	
6. Control Operations/Work Assignments:						
Task: Scout and identify direct and indirect line construction opportunities to keep fire south of Trail 336/Management Action Point (MAP)#7. Keep fire out of the town of Monarch with the use of man made and/or natural barriers.						
Purpose: Minimize fire impacts to private lands and spread north of Trail 336 (MAP #7).						
End State: Fire activity will be kept south of Trail 336 (MAP #7).						
7. Special Instructions:						
Leave all gates as you found them, either opened or closed. If the gate was closed when you arrived, close it as you leave.						
Identify I.A. Resources off each Division to support I.A. under T.F.R.						
**IN THE EVENT OF AN IWI:						
CONTACT DIVIDE COMMUNICATIONS ON COMMAND						
IF UNREACHABLE, CONTACT BY PHONE AT 406-438-1685						
8. Division/Group Communication Summary						
Function	Channel	RX Frequency N/W	RXTone/NAC	TX Frequency N/W	TX Tone/NAC	Mode
Command	7	173.0375	107.2	167.3250	107.2	A
Command	8	169.8125	107.2	164.6750	107.2	A
Tactical	5	166.7750	107.2	166.7750	107.2	A
Command	6	173.8125	107.2	168.4750	107.2	A
Command	9	171.5000		164.0000	156.7	A
Air to Ground	13	166.6125		166.6125		A
9. Prepared By (Resource Unit Leader)		Approved By (Planning Section Chief)			Date	Time
Jessica Valdez, RESL 		Jason Braunstein 			08/07/2021	1900

Division/Group Assignment List (ICS 204 WF)

1. Incident Name:		3.				
DIVIDE COMPLEX-BALSINGER		Branch: III	Division/Group IA			
2. Operational Period:						
Date/Time From: 08/08/2021 0600 SUN	Date/Time To: 08/09/2021 1000 MON					
4. Operations Personnel						
BRANCH DIRECTOR	Shane Sturgill (t)	FIELD OPERATIONS	Mike Davis			
DIVISION/GROUP SUPERVISOR	Ken Cooper (t)	LEAD OPERATIONS PLANNING OPERATIONS	Pete Myers Troy Floyd, Tyler Van Ormer (t)			
5.						
Strike Team / Task Force / Resource Designator	LWD	Leader	Number Persons	Drop Off PT./Time	Pick Up PT./Time	
E-75 ENG3 CASTLE MOUNTAIN	08/14	ROBERT MITTAL	3	Showdown Spike/0600	Showdown Spike/2100	
E-99 ENG3 ALPINE FD	08/10	CHRIS CORKER	4	Showdown Spike/0600	Showdown Spike/2100	
E-121 ENG5 BELT RURAL	08/12	JOSH SEDERHOLM	2	Showdown Spike/0600	Showdown Spike/2100	
E-39 ENG6 DESERT HILLS FD	08/09	JASON SAYRE	3	Showdown Spike/0600	Showdown Spike/2100	
E-74 ENG6 DS FIRE	08/09	BILLIE SMOCK	3	Showdown Spike/0600	Showdown Spike/2100	
E-110 ENG6 MARTIN	08/09	CASEY EHLERS	3	Showdown Spike/0600	Showdown Spike/2100	
E-xx ENG6 631 – LOCAL		JOE HANSON	3	Showdown Spike/0600	Showdown Spike/2100	
E-120 WTS2 BELT VFD T204	08/12	JEREMY DURBIN	1	Showdown Spike/0600	Showdown Spike/2100	
E-122 WTS2 MONARCH E703	08/12	BILL HOLZHEIMER	1	Showdown Spike/0600	Showdown Spike/2100	
E-50 EMTF (NON TRANSPORT)	08/11	ANDIE LIVINGSTON	2	Showdown Spike/0600	Showdown Spike/2100	
O-154.7 SOF1	08/11	MIKE COOK	1	Showdown Spike/0600	Showdown Spike/2100	
6. Control Operations/Work Assignments:						
Task: Serve as primary responding suppression resources to any initial attack within the Temporary Flight Restrictions (TFR) as identified in the delegation of authority.						
Purpose: Keep fire activity within the parameters of initial attack fires.						
End State: Fire is at least 90% contained and has not grown in size for one operational period.						
7. Special Instructions:						
Stage at Showdown Ski Resort.						
Leave all gates as you found them, either opened or closed. If the gate was closed when you arrived, close it as you leave. Identify I.A. Resources off each Division to support I.A. under T.F.R.						
**IN THE EVENT OF AN IWI: CONTACT DIVIDE COMMUNICATIONS ON COMMAND						
IF UNREACHABLE, CONTACT BY PHONE AT 406-438-1685						
8. Division/Group Communication Summary						
Function	Channel	RX Frequency N/W	RX Tone/NAC	TX Frequency N/W	TX Tone/NAC	Mode
Command	6	173.8125	107.2	168.4750	107.2	A
Command	7	173.0375	107.2	167.3250	107.2	A
Command	8	169.8125	107.2	164.6750	107.2	A
Tactical	2	168.2000	107.2	168.2000	107.2	A
Command	9	171.5000		164.0000	156.7	A
Air to Ground	13	166.6125		166.6125		A
9. Prepared By (Resource Unit Leader)				Approved By (Planning Section Chief)		Date
Jessica Valdez 				Jason Braunstein 		08/07/2021
						Time 1900

Division/Group Assignment List (ICS 204 WF)

1. Incident Name:		3.				
Woods Creek		Branch: IV	Division/Group AA			
2. Operational Period:						
Date/Time From: 08/08/2021 0600 SUN	Date/Time To: 08/09/2021 1000 MON					
4. 1 Operations Personnel						
BRANCH DIRECTOR	Heath Morton, Brian Browning (T)	FIELD OPERATIONS	Dave Walker			
DIVISION/GROUP SUPERVISOR	Cory Dutton Jason Rose(T)	LEAD OPERATIONS PLANNING OPERATIONS	Pete Myers Troy Floyd, Tyler Van Ormer(T)			
5. Resources Assigned this Period						
Strike Team / Task Force / Resource Designator	LWD	Leader	Number Persons	Drop Off PT./Time	Pick Up PT./Time	
TFLD(T)		Delaney	1	Jackson Ranch ICP 0600	Jackson Ranch ICP 2100	
O-65 HEQB	08/20	Russell Huskey	1	Jackson Ranch ICP 0600	Jackson Ranch ICP 2100	
IHC HELENA TIGHE		Stoyanoff	20	Jackson Ranch ICP 0600	Jackson Ranch ICP 2100	
HC2I GRAYBACK 12A		Matt Dougherty	20	Jackson Ranch ICP 0600	Jackson Ranch ICP 2100	
E-56 ENG3 DNRC SHILOH	08/11	Ron Thalaker	3	Jackson Ranch ICP 0600	Jackson Ranch ICP 2100	
E-184 ENG3 J3 CONTRACTING	08/17	Bryan Crawley	3	Jackson Ranch ICP 0600	Jackson Ranch ICP 2100	
E-185 ENG3 TREASURE VALLEY FIRE	08/19	Andy Bernard	3	Jackson Ranch ICP 0600	Jackson Ranch ICP 2100	
E-22 ENG6 FLAT ROCK	08/10	Cody Blair	3	Jackson Ranch ICP 0600	Jackson Ranch ICP 2100	
E-38 ENG6 LOOMIS (+EMT)	08/10	Taylor Easley	3	Jackson Ranch ICP 0600	Jackson Ranch ICP 2100	
E-57 ENG6 DNRC AURORA	08/08	Brad Danek	2	Jackson Ranch ICP 0600	Jackson Ranch ICP 2100	
E-58 ENG6 DNRC JOHNSON	08/09	Adam Robinson	3	Jackson Ranch ICP 0600	Jackson Ranch ICP 2100	
E-59 ENG6 DNRC GREELEY BRUSH 2	08/09	Brian Benton	3	Jackson Ranch ICP 0600	Jackson Ranch ICP 2100	
E-123 ENG6 WHITEGRASS	08/18	Cliff Whiteside	3	Jackson Ranch ICP 0600	Jackson Ranch ICP 0600	
E-131 ENG6 USFS E631	08/18	Adam Hansen, Mike McEwen(T)	4	Jackson Ranch ICP 0600	Jackson Ranch ICP 2100	
E-128 REMS 1	08/17	Gary Tigges	4	Jackson Ranch ICP 0600	Jackson Ranch ICP 2100	
E-111 AMBO DAY	08/17	Albert Kreitz	2	Jackson Ranch ICP 0600	Jackson Ranch ICP 2100	
O-308 SOF2	08/18	Todd Mott	1	Jackson Ranch ICP 0600	Jackson Ranch ICP 2100	
6. Control Operations/Work Assignments:						
Task: Construct direct line where possible to limit fire spread. Maintain existing structure protection. Continue to assess North to Elk Creek and South to Butte Creek.						
Purpose: To keep fire from damaging federal and private property.						
End State: Control fire resulting in minimal loss of critical rangeland and secure high value resources for homes and the ranching community.						
7. Special Instructions:						
Maintain situational awareness while driving on public and forest roads.						
Leave all gates as you found them, either opened or closed. If the gate was closed when you arrived, close it as you leave.						
Identify IA resources off each division to support IA under T.F.R.						
**IN THE EVENT OF AN IWI: CONTACT DIVIDE COMMUNICATIONS ON COMMAND IF UNREACHABLE, CONTACT BY PHONE AT 406-438-1685						
8. Division/Group Communication Summary						
Function	Channel	RX Frequency N/W	RXTone/NAC	TX Frequency N/W	TX Tone/NAC	Mode
COMMAND	3	169.8125	107.2	164.6750	107.2	
TACTICAL	12	166.7750	107.2	166.7750	107.2	
AIR TO GROUND	13	169.2875		169.2875		
9. Prepared By (Resource Unit Leader)		Approved By (Planning Section Chief)			Time	
JESSICA VALDEZ 		JASON BRAUNSTEIN 			08/07/2021	1900

Division/Group Assignment List (ICS 204 WF)

1. Incident Name:			3.		
Woods Creek			Branch:	Division/Group	
2. Operational Period:			IV	MM	
Date/Time From: 08/08/2021 0600 SUN			Date/Time To: 08/09/2021 1000 MON		
4. Operations Personnel					
BRANCH DIRECTOR	Heath Morton, Brian Browning (T)		FIELD OPERATIONS	Dave Walker	
DIVISION/GROUP SUPERVISOR	Heather Griffin Logan Ballesteros (T)		LEAD OPERATIONS PLANNING OPERATIONS	Pete Myers Troy Floyd, Tyler Van Ormer(T)	
5. Resources Assigned this Period					
Strike Team / Task Force / Resource Designator	LWD	Leader	Number Persons	Drop Off PT./Time	Pick Up PT./Time
O-83 TFLD	08/09	Jason Gilbert	1	Jackson Ranch ICP/0600	Jackson Ranch ICP/2100
O-63 TFLD(T)	08/17	Justin Barnes	1	Jackson Ranch ICP/0600	Jackson Ranch ICP/2100
O-156 HEQB	08/12	Adam Kling	1	Jackson Ranch ICP/0600	Jackson Ranch ICP/2100
O-84 HEQB(T)	08/09	Matt Will	1	Jackson Ranch ICP/0600	Jackson Ranch ICP/2100
O-157 HEQB(T)	08/12	Tony Histed	1	Jackson Ranch ICP/0600	Jackson Ranch ICP/2100
C-14 IHC MIDEWIN	08/08	Jeff Hoffman	22	Jackson Ranch ICP/0600	Jackson Ranch ICP/2100
E-49 ENG3 AZ-ORC	08/11	Tyler McGovern	4	Jackson Ranch ICP/0600	Jackson Ranch ICP/2100
E-147 ENG3 ROCKY MOUNTAIN FIRE	08/19	Shawn Ripenburg	3	Jackson Ranch ICP/0600	Jackson Ranch ICP/2100
E-13 ENG6 BISHOP (R&R 08/07-08/08)	08/22	Edgar Johnson	3	Jackson Ranch ICP/0600	Jackson Ranch ICP/2100
E-14 ENG6 BISHOP (R&R 08/07-08/08)	08/22	Anna Wildgun	3	Jackson Ranch ICP/0600	Jackson Ranch ICP/2100
E-26 ENG6 WHITE HORSE	08/10	Keir Murphy	3	Jackson Ranch ICP/0600	Jackson Ranch ICP/2100
E-32 ENG6 WINDSWEPT WILDFIRE, LLC	08/10	Chris Schiefelbein	3	Jackson Ranch ICP/0600	Jackson Ranch ICP/2100
E-60 ENG6 DNRC LOVELAND	08/15	Nathan Aldersea	3	Jackson Ranch ICP/0600	Jackson Ranch ICP/2100
E-122 ENG6 SHAWNEE	08/16	Shane Campbell	5	Jackson Ranch ICP/0600	Jackson Ranch ICP/2100
E-189 DOZ1 KOMBEREC	08/16	Charles Komberec	1	Jackson Ranch ICP/0600	Jackson Ranch ICP/2100
E-190 DOZ2 CUNNINGHAM EQUIPMENT	08/16	Matt Carter	2	Jackson Ranch ICP/0600	Jackson Ranch ICP/2100
E-78 WTT1 IDAHO HEATSEEKER	08/18	Mark Hildebrand	1	Jackson Ranch ICP/0600	Jackson Ranch ICP/2100
E-57 FEL1 CALDBECK LOGGING INC	08/17	SteveCaldbeck	2	Jackson Ranch ICP/0600	Jackson Ranch ICP/2100
O-86 READ	08/07	Robert Brassfield	1	Jackson Ranch ICP/0600	Jackson Ranch ICP/2100
E-100 READ	08/19	Autumn Keller	1	Jackson Ranch ICP/0600	Jackson Ranch ICP/2100
READ	08/19	Roy Barkley	1	Jackson Ranch ICP/0600	Jackson Ranch ICP/2100
O-17 EMPF	08/10	Ashley Short	1	Jackson Ranch ICP/0600	Jackson Ranch ICP/2100
O-308 SOF1	08/18	Todd Mott	1	Jackson Ranch ICP/0600	Jackson Ranch ICP/2100
6. Control Operations/Work Assignments:					
Task: Construct direct line where possible to limit fire spread. Maintain existing structure protection. Continue to assess North to Elk Creek and South to Butte Creek.					
Purpose: To keep fire from damaging federal and private property.					
End State: Control fire resulting in minimal loss of critical rangeland and secure high value resources for homes and the ranching community.					

7. Special Instructions:



Maintain situational awareness while driving on public and forest roads.

Leave all gates as you found them, either opened or closed. If the gate was closed when you arrived, close it as you leave.



Identify IA resources off each division to support IA under T.F.R.

****IN THE EVENT OF AN IWI: CONTACT DIVIDE COMMUNICATIONS ON COMMAND. IF UNREACHABLE, CONTACT BY PHONE AT 406-438-1685**

8. Division/Group Communication Summary						
Function	Channel	RX Frequency N/W	RXTone/NAC	TX Frequency N/W	TX Tone/NAC	Mode
COMMAND	5	172.6500	107.2	166.3125	107.2	
TACTICAL	8	168.0500	107.2	168.0500	107.2	
AIR TO GROUND	13	169.2875		169.2875		

9. Prepared By (Resource Unit Leader)	Approved By (Planning Section Chief)		Time
JESSICA VALDEZ 	JASON BRAUNSTEIN 	08/07/2021	1900

Division/Group Assignment List (ICS 204 WF)

1. Incident Name:		3.				
Woods Creek		Branch: IV	Division/Group QQ			
2. Operational Period:						
Date/Time From: 08/08/2021 0600 SUN	Date/Time To: 08/09/2021 1000 MON					
4. Operations Personnel						
BRANCH DIRECTOR	Heath Morton, Brian Browning (T)	FIELD OPERATIONS	Dave Walker			
DIVISION/GROUP SUPERVISOR	Jason Jensen, Brad Hardesty (T)	LEAD OPERATIONS PLANNING OPERATIONS	Pete Myers Troy Floyd, Tyler Van Ormer (T)			
5. Resources Assigned this Period						
Strike Team / Task Force / Resource Designator	LWD	Leader	Number Persons	Drop Off PT./Time	Pick Up PT./Time	
O-172 TFLD	08/15	Dave Wanderaas	1	Duck Creek VFD/0600	Duck Creek VFD/2100	
O-xx TFLD (T)		Jordon Nelson	1	Duck Creek VFD/0600	Duck Creek VFD/2100	
O-62 HEQB	08/17	David Bagwell	1	Duck Creek VFD/0600	Duck Creek VFD/2100	
O-18 FMOD BROTHERS FIRE	08/11	Chris Lindquist	2	Duck Creek VFD/0600	Duck Creek VFD/2100	
C-22 HC2 COOPER CONTRACTING	08/14	Robert Grimaldo	20	Duck Creek VFD/0600	Duck Creek VFD/2100	
E-48 ENG3 AZ-RIO	08/11	Brett Moffitt	4	Duck Creek VFD/0600	Duck Creek VFD/2100	
E-183 ENG3 HELLSGATE FIRE	08/18	Bobbi Doss	4	Duck Creek VFD/0600	Duck Creek VFD/2100	
E-44 ENG4 10 MCN	08/10	David Johnson	3	Duck Creek VFD/0600	Duck Creek VFD/2100	
E-xx E-611 MT-HLF	08/09	Bijan Smith	3	Duck Creek VFD/0600	Duck Creek VFD/2100	
E-xx E-6112 MT-HLF	08/09	TBD	3	Duck Creek VFD/0600	Duck Creek VFD/2100	
E-3 DOZ3 MEADOW CREEK	08/11	Shawn Heyer	2	Duck Creek VFD/0600	Duck Creek VFD/2100	
E-8 DOZ4 BLACKTAIL FIRE SERVICE	08/11	Rick Smith	1	Duck Creek VFD/0600	Duck Creek VFD/2100	
E-49 FEL1 WAYNE SHERRILL LOGGING	08/16	Jessie Sherrill	2	Duck Creek VFD/0600	Duck Creek VFD/2100	
E-59 FEL1 WEST SLOPE FOREST MGT	08/13	Joe Denham	2	Duck Creek VFD/0600	Duck Creek VFD/2100	
E-76 FEL1 JOHN STITT CONTRACTING	08/20	John Stitt	1	Duck Creek VFD/0600	Duck Creek VFD/2100	
E-132 SKD2 MIKE DUFFY LOGGING	08/19	Mike Duffy	1	Duck Creek VFD/0600	Duck Creek VFD/2100	
O-1.22 EMPF	08/14	Trent Harper	1	Duck Creek VFD/0600	Duck Creek VFD/2100	
O-191 SOF1	08/15	Larry Connell	1	Duck Creek VFD/0600	Duck Creek VFD/2100	
6. Control Operations/Work Assignments:						
Task: Recon and support private landowners with dozer line construction south to Holloway Gulch.						
Purpose: Establish point protection and indirect line for control operations.						
End State: Control fire resulting in minimal loss of critical rangeland and secure high value resources for homes and the ranching community.						
7. Special Instructions:						
E-128 REMS 1 and E-111 AMBO at Duck Creek VFD						
Maintain situational awareness while driving on public and forest roads.						
Leave all gates as you found them, either opened or closed. If the gate was closed when you arrived, close it as you leave.						
Wilderness Medics Ambulance, Mark Bessy 623-866-3490						
Identify IA resources off each division to support IA under T.F.R.						
**IN THE EVENT OF AN IWI: CONTACT DIVIDE COMMUNICATIONS ON COMMAND IF UNREACHABLE, CONTACT BY PHONE AT 406-438-1685						
8. Division/Group Communication Summary						
Function	Channel	RX Frequency N/W	RXTone/NAC	TX Frequency N/W	TX Tone/NAC	Mode
COMMAND	5	172.6500	107.2	166.3125	107.2	
TACTICAL	10	168.6000	107.2	168.6000	107.2	
AIR TO GROUND	13	169.2875		169.2875		
9. Prepared By (Resource Unit Leader)		Approved By (Planning Section Chief)			Time	
JESSICA VALDEZ 		JASON BRAUNSTEIN 			08/07/2021	1900

Division/Group Assignment List (ICS 204 WF)

1. Incident Name:		3.	
Woods Creek		Branch: IV	Division/Group SS
2. Operational Period:			
Date/Time From: 08/08/2021 0600 SUN	Date/Time To: 08/09/2021 1000 MON		

4. Operations Personnel			
BRANCH DIRECTOR	Heath Morton Brian Browning (T)	FIELD OPERATIONS	Dave Walker
DIVISION/GROUP SUPERVISOR	Cliff Willis Craig Kostrzewski (T)	LEAD OPERATIONS PLANNING OPERATIONS	Pete Myers Troy Floyd, Tyler Van Ormer (T)

5. Resources Assigned this Period						
Strike Team / Task Force / Resource Designator	LWD	Leader	Number Persons	Drop Off PT./Time	Pick Up PT./Time	
O-95 TFLD	08/18	Michael Colelay	1	Duck Creek VFD 0600	Duck Creek VFD 2100	
C-21 HC21 PUERTO RICO-EYF-C1	08/12	Gabriel Gutierrez Villanueva	20	Duck Creek VFD 0600	Duck Creek VFD 2100	
E-47 ENG6 AZ-ERF	08/11	Steve Reyes	3	Duck Creek VFD 0600	Duck Creek VFD 2100	
E-187 ENG6 OK-CHP	08/16	Danny Cox	4	Duck Creek VFD 0600	Duck Creek VFD 2100	
E-14 DOZ2 CONIFER LOGGING	08/14	Ward Davis	2	Duck Creek VFD 0600	Duck Creek VFD 2100	
E-65 SKG2 AL BODLE	08/10	Brad Bodle	1	Duck Creek VFD 0600	Duck Creek VFD 2100	
E-64 SKG3 AL BODLE	08/10	Al Bodle	1	Duck Creek VFD 0600	Duck Creek VFD 2100	
E-58 FEL1 J&E CONTRACTING	08/11	Bo Jungers	2	Duck Creek VFD 0600	Duck Creek VFD 2100	
E-77 WTS2 TORCH FIRE AND SECURITY	08/18	Larry Ward	1	Duck Creek VFD 0600	Duck Creek VFD 2100	
E-xx READ		Roy Glukert	1	Duck Creek VFD 0600	Duck Creek VFD 2100	
E-194 EMTF w/UTV	08/17	Michael Cookman	1	Duck Creek VFD 0600	Duck Creek VFD 2100	
O-191 SOF1	08/15	Larry Connell	1	Duck Creek VFD 0600	Duck Creek VFD 2100	

6. Control Operations/Work Assignments:
Task: Work with landowners to establish indirect control line from North Fork Duck Creek South to Duck Creek Road.
Purpose: Establish point protection and indirect line for fire containment.
End State: Control fire resulting in minimal loss of critical rangeland and secure high value resources for homes and the ranching community.


7. Special Instructions:
E-128 REMS 1 and E-111 AMBO at Duck Creek VFD
 Leave all gates as you found them, either opened or closed. If the gate was closed when you arrived, close it as you leave.
 Wilderness Medics Ambulance, Mark Bessy 623-866-3490
 *Identify IA resources off each division to support I.A. under T.F.R.
****IN THE EVENT OF AN IWI: CONTACT DIVIDE COMMUNICATIONS ON COMMAND IF UNREACHABLE, CONTACT BY PHONE AT 406-438-1685**

8. Division/Group Communication Summary						
Function	Channel	RX Frequency N/W	RXTone/NAC	TX Frequency N/W	TX Tone/NAC	Mode
COMMAND	5	172.6500	107.2	166.3125	107.2	
TACTICAL	11	166.7250	107.2	166.7250	107.2	
AIR TO GROUND	13	169.2875		169.2875		



9. Prepared By (Resource Unit Leader) JESSICA VALDEZ 	Approved By JASON BRAUNSTEIN 	08/07/2021	Time 1900
--	--	------------	--------------

Division/Group Assignment List (ICS 204 WF)

1. Incident Name:				3.		
Woods Creek				Branch:	Division/Group	
				IV	WW	
2. Operational Period:						
Date/Time From:		Date/Time To:				
08/08/2021 0600 SUN		08/09/2021 1000 MON				
4. Operations Personnel						
BRANCH DIRECTOR		Heath Morton, Brian Browning (T)		FIELD OPERATIONS		
				Dave Walker		
DIVISION/GROUP SUPERVISOR		Jordan McKnight Angela Banfill (T)		LEAD OPERATIONS PLANNING OPERATIONS		
				Pete Myers Troy Floyd, Tyler Van Ormer (T)		
5. Resources Assigned this Period						
Strike Team / Task Force / Resource Designator	LWD	Leader	Number Persons	Drop Off PT./Time	Pick Up PT./Time	
E-45 ENG3 RMFS	08/08	Glenn Nutt	4	Duck Creek VFD 0600	Duck Creek VFD 2100	
E-43 ENG6 GRIZZLY MOUNTAIN	08/10	Brendan Cook	3	Duck Creek VFD 0600	Duck Creek VFD 2100	
E-50 ENG6 PNP BRUSH 516	08/11	David Menjivar	3	Duck Creek VFD 0600	Duck Creek VFD 2100	
E-117 ENG6 BAKKEN WILDFIRE	08/12	Robert Bakken	3	Duck Creek VFD 0600	Duck Creek VFD 2100	
E-128 ENG6 CORONADO E631	08/20	Erin Mattox	5	Duck Creek VFD 0600	Duck Creek VFD 2100	
E-103 WTS2 CASTLE MOUNTAIN	08/13	Zach Mannon	1	Duck Creek VFD 0600	Duck Creek VFD 2100	
E-xx READ		Jen Ryan	1	Duck Creek VFD 0600	Duck Creek VFD 2100	
E-xx READ		Allison Russell	1	Duck Creek VFD 0600	Duck Creek VFD 2100	
O-18 ARCH	08/12	Doug Kosik	1	Duck Creek VFD 0600	Duck Creek VFD 2100	
E-82 AMBU WILDERNESS AMBULANCE	8/18	Mark Bessy	2	Duck Creek VFD 0600	Duck Creek VFD 2100	
E-61 EMPF	08/15	Dustin Staccup	2	Duck Creek VFD 0600	Duck Creek VFD 2100	
E-199 REMS 2	08/18	Neil Meach	4	Duck Creek VFD 0600	Duck Creek VFD 2100	
O-191 SOF1	08/15	Larry Connell	1	Duck Creek VFD 0600	Duck Creek VFD 2100	
6. Control Operations/Work Assignments:						
Task: Complete and patrol direct line from Boulder Creek to North Fork Duck Creek.						
Purpose: Prevent further spread of fire to the North and West.						
End State: Control fire resulting in minimal loss of critical rangeland and secure high value resources for homes and the ranching community.						
7. Special Instructions:						
E-128 REMS 1 and E-111 AMBO at Duck Creek VFD						
Maintain situational awareness while driving on public and forest roads. Leave all gates as you found them - opened or closed. If the gate was closed when you arrived, close it as you leave. Wilderness Medics Ambulance, Mark Bessy 623-866-3490.						
*Identify IA resources off each division to support IA under TFR.						
**IN THE EVENT OF AN IWI: CONTACT DIVIDE COMMUNICATIONS ON COMMAND IF UNREACHABLE, CONTACT BY PHONE AT 406-438-1685.						
8. Division/Group Communication Summary						
Function	Channel	RX Frequency N/W	RXTone/NAC	TX Frequency N/W	TX Tone/NAC	Mode
COMMAND	3	169.8125	107.2	164.6750	107.2	
TACTICAL	12	166.7750	107.2	166.7750	107.2	
AIR TO GROUND	13	169.2875		169.2875		
9. Prepared By (Resource Unit Leader) JESSICA VALDEZ		Approved By JASON BRAUNSTEIN		08/07/2021	Time 1900	



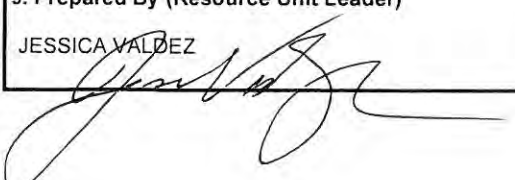


Division/Group Assignment List (ICS 204 WF)

1. Incident Name:			3.			
<h3>Woods Creek</h3>			Branch: <h1 style="margin-left: 20px;">IV</h1>	Division/Group <h1 style="margin-left: 20px;">YY</h1>		
2. Operational Period:						
Date/Time From: 08/08/2021 0600 SUN	Date/Time To: 08/09/2021 1000 MON					
4. Operations Personnel						
BRANCH DIRECTOR	Heath Morton, Brian Browning (T)		FIELD OPERATIONS	Dave Walker		
DIVISION/GROUP SUPERVISOR	Joe Burgett Jason Rose (T)		LEAD OPERATIONS	Pete Myers		
			PLANNING OPERATIONS	Troy Floyd, Tyler Van Ormer (T)		
5. Resources Assigned this Period						
Strike Team / Task Force / Resource Designator	LWD	Leader	Number Persons	Drop Off PT./Time	Pick Up PT./Time	
O-42 HEQB	08/08	Nick Boucher	1	Duck Creek VFD 0600	Duck Creek VFD 2100	
E-46 ENG3 AZ-TRI	08/12	Chris Howell	4	Duck Creek VFD 0600	Duck Creek VFD 2100	
E-1 DOZ3 GROUNDHOG	08/10	Roy McQuiston	2	Duck Creek VFD 0600	Duck Creek VFD 2100	
E-146 DOZ3 WESTERN FIRE EXCAVATION	08/20	Wade Mousy	2	Duck Creek VFD 0600	Duck Creek VFD 2100	
E-112 UTV ALS	08/17	Jeff Farris	2	Duck Creek VFD 0600	Duck Creek VFD 2100	
6. Control Operations/Work Assignments:						
Task: Establish fire line North of Confederate Gulch to scouting location tying into Division AA. Hold and improve fire edge along Confederate Gulch.						
Purpose: To protect property and values along the Northwestern side of the Woods Creek Fire, including homes, cabins, historical sites, and rangelands.						
End State: Woods Creek Fire is no longer threatening communities and private lands.						
7. Special Instructions:						
E-128 REMS 1 and E-111 AMBO at Duck Creek VFD						
Maintain situational awareness while driving on public and forest roads. Leave all gates as you found them - opened or closed. If the gate was closed when you arrived, close it as you leave. Wilderness Medics Ambulance, Mark Bessy 623-866-3490.						
*Identify IA resources off each division to support IA under TFR.						
**IN THE EVENT OF AN IWI: CONTACT DIVIDE COMMUNICATIONS ON COMMAND IF UNREACHABLE, CONTACT BY PHONE AT 406-438-1685.						
8. Division/Group Communication Summary						
Function	Channel	RX Frequency N/W	RXTone/NAC	TX Frequency N/W	TX Tone/NAC	Mode
COMMAND	3	169.8125	107.2	164.6750	107.2	
TACTICAL	10	168.6000	107.2	168.6000	107.2	
AIR TO GROUND	13	169.2875		169.2875		
9. Prepared By (Resource Unit Leader) JESSICA VALDEZ 		Approved By JASON BRAUNSTEIN 			08/07/2021	Time 1900

Division/Group Assignment List (ICS 204 WF)

1. Incident Name:			3.			
Woods Creek			Branch:	Division/Group		
2. Operational Period:			IV STRUCTURE			
Date/Time From:	Date/Time To:					
08/08/2021 0600 SUN	08/09/2021 1000 MON					
4. Operations Personnel						
BRANCH DIRECTOR	Heath Morton, Brian Browning (t)	FIELD OPERATIONS	Dave Walker			
DIVISION/GROUP SUPERVISOR	Craig Robertson Chad Stover - STPS (T)	LEAD OPERATIONS PLANNING OPERATIONS	Pete Myers Troy Floyd, Tyler Van Ormer (T)			
5. Resources Assigned this Period						
Strike Team / Task Force / Resource Designator	LWD	Leader	Number Persons	Drop Off PT./Time	Pick Up PT./Time	
E-98 ENG3 AZ-BDL	08/10	Ernesto Renteria	4	Duck Creek VFD 0600	Duck Creek VFD 2100	
E-42 ENG4 CASTLE MOUNTAIN	08/19	Scott McHenry	3	Duck Creek VFD 0600	Duck Creek VFD 2100	
E-45 ENG4 GOODING RFD	08/11	Brandon Covey	3	Duck Creek VFD 0600	Duck Creek VFD 2100	
E-15 ENG6 NORTHERN UTAH FIRE	08/14	Corey Stone	3	Duck Creek VFD 0600	Duck Creek VFD 2100	
E-16 ENG6 EAGLE 6	08/14	Dennis Barcus	3	Duck Creek VFD 0600	Duck Creek VFD 2100	
E-17 ENG6 UTAH FIRE CO	08/14	John Beal	3	Duck Creek VFD 0600	Duck Creek VFD 2100	
E-102 WTS2 ANDERSON	08/09	Jason Heitz	1	Duck Creek VFD 0600	Duck Creek VFD 2100	
E-105 WTS2 CASTLE MOUNTAIN	08/09	Geoff Ward	1	Duck Creek VFD 0600	Duck Creek VFD 2100	
E-106 WTS2 BIG SKY FIRE	08/09	Mitch Hamel	2	Duck Creek VFD 0600	Duck Creek VFD 2100	
O-82 EMPF	08/19	John Moody	1	Duck Creek VFD 0600	Duck Creek VFD 2100	
6. Control Operations/Work Assignments:						
Task: Assess and implement protection measures for homes and all structures on the Woods Creek fire. Coordinate with Divisions on operations needs.						
Purpose: To reduce risk of loss of property and values for the public.						
End State: Risk to property and values mitigated and protected.						
7. Special Instructions:						
E-128 REMS1 and E-111 AMBO at Duck Creek VFD						
Coordinate with Operations to identify threatened structures.						
Maintain situational awareness while driving on public and forest roads.						
Leave all gates as you found them, either opened or closed. If the gate was closed when you arrived, close it as you leave.						
Identify IA resources off each division to support I.A. under TFR.						
**IN THE EVENT OF AN IWI: CONTACT DIVIDE COMMUNICATIONS ON COMMAND IF UNREACHABLE, CONTACT BY PHONE AT 406-438-1685						
8. Division/Group Communication Summary						
Function	Channel	RX Frequency N/W	RXTone/NAC	TX Frequency N/W	TX Tone/NAC	Mode
COMMAND	5	172.6500	107.2	166.3125	107.2	
TACTICAL	9	168.2000	107.2	168.2000	107.2	
AIR TO GROUND	13	169.2875		169.2875		
9. Prepared By (Resource Unit Leader) JESSICA VALDEZ			Approved By JASON BRAUNSTEIN		08/07/2021	Time 1900

Division/Group Assignment List (ICS 204 WF)

1. Incident Name:		3.				
Woods Creek		Branch:	IV			Division/Group
2. Operational Period:		NIGHT				
Date/Time From:	Date/Time To:					
08/08/2021 0600 SUN	08/09/2021 1000 MON					
4. Operations Personnel						
BRANCH DIRECTOR	Heath Morton, Brian Browning (T)	FIELD OPERATIONS	Dave Walker			
DIVISION/GROUP SUPERVISOR	Anthony Martinez James Barberi (T)	LEAD OPERATIONS PLANNING OPERATIONS	Pete Myers Troy Floyd, Tyler Van Ormer (T)			
5. Resources Assigned this Period						
Strike Team / Task Force / Resource Designator	LWD	Leader	Number Persons	Drop Off PT./Time	Pick Up PT./Time	
O-6 TFLD	08/10	John Ashcraft	1	Duck Creek VFD 1800	Duck Creek VFD 1000	
E-32 ENG6 CASTLE MOUNTAIN	08/20	Chase Corke	3	Duck Creek VFD 1800	Duck Creek VFD 1000	
E-33 ENG6 CASTLE MOUNTAIN	08/20		3	Duck Creek VFD 1800	Duck Creek VFD 1000	
E-38 ENG6 OUTBACK FIREFIGHTING INC	08/09	Chuck McConnell	3	Duck Creek VFD 1800	Duck Creek VFD 1000	
E-72 ENG6 TOP NOTCH FORESTRY	08/19	Ryan Vigil	3	Duck Creek VFD 1800	Duck Creek VFD 1000	
E-75 ENG6 CENTRAL VALLEY FIRE	08/18	Jeff Royce	3	Duck Creek VFD 1800	Duck Creek VFD 1000	
E-124 ENG6 TIMMERMANN WILDLAND FIRE	08/19	Jeremiah Van Black	3	Duck Creek VFD 1800	Duck Creek VFD 1000	
E-125 ENG6 HECK OF A FIRE	08/17	Patrick Heck	3	Duck Creek VFD 1800	Duck Creek VFD 1000	
E-126 ENG6 R CONSTRUCTION	08/18	Richard DeRoche	3	Duck Creek VFD 1800	Duck Creek VFD 1000	
E-127 ENG6 OUTBACK FIREFIGHTING	08/19	Damian Anderson	3	Duck Creek VFD 1800	Duck Creek VFD 1000	
E-129 ENG6 BIG LARAMIE 1	08/19	Shawn Sommerfield	3	Duck Creek VFD 1800	Duck Creek VFD 1000	
E-186 ENG6 BRUSH 141	08/11	Tim Isaacs	3	Duck Creek VFD 1800	Duck Creek VFD 1000	
E-188 ENG6 PARK COUNTY RURAL FIRE	08/17	Bob Emperley	3	Duck Creek VFD 1800	Duck Creek VFD 1000	
E-64 WTS2 CASTLE MOUNTAIN	08/14	Brandon Zeinka	1	Duck Creek VFD 1800	Duck Creek VFD 1000	
E-195 EMPF	08/20	Jared Corrow	2	Duck Creek VFD 1800	Duck Creek VFD 1000	
E-111 AMBO NIGHT	08/17		2	Duck Creek VFD 1800	Duck Creek VFD 1000	
O-55 SOF2	08/09	Chris Farinetti	1	Duck Creek VFD 1800	Duck Creek VFD 1000	
6. Control Operations/Work Assignments:						
Task: Provide protection of structures and coordinate with local Fire Departments. Monitor and control fire spread as needed.						
Purpose: To provide residents and local Fire Departments coverage during overnight hours.						
End State: To keep fire from impacting values at risk and minimizing spread during overnight hours.						
7. Special Instructions:						
Maintain situational awareness while driving on public and forest roads.						
Leave all gates as you found them, either opened or closed. If the gate was closed when you arrived, close it as you leave.						
Identify I.A. Resources off each division to support I.A. under the T.F.R.						
**IN THE EVENT OF AN IWI: CONTACT DIVIDE COMMUNICATIONS ON COMMAND IF UNREACHABLE, CONTACT BY PHONE AT 406-438-1685						
8. Division/Group Communication Summary						
Function	Channel	RX Frequency/N/W	RXTone/NAC	TXFrequency/N/W	TX Tone/NAC	Mode
COMMAND	5	172.6500	107.2	166.3125	107.2	
TACTICAL	11	166.7250	107.2	166.7250	107.2	
9. Prepared By (Resource Unit Leader)		Approved by (Planning Section Chief)				Time
JESSICA VALDEZ 		JASON BRAUNSTEIN 			08/07/2021	1900

ICS 205 (New)

INCIDENT RADIO COMMUNICATIONS PLAN		Incident Name American Fork		Date/Time From 8/8/2021 0600	Date/Time To 8/9/2021 0600							
Group #	CH #	Function	Channel Name/Trunked Radio System Talkgroup	Assignment	RX Freq	N or W	RX Tone/NAC	TX Freq	N or W	Tx Tone/NAC	Mode	Remarks
2	1	Command	CMD 4		169.7500	N	107.2	167.1000	N	107.2	A	Crazy / Sunlight FS Repeater Site
2	2	Command	SUNLIGHT		171.5000	N		164.0000	N	107.2	A	
2	3	Tactical	RED		154.0700	N		154.0700	N	131.8	A	
2	4	Tactical	COMMON USE	DIV A / M	168.6125	N		168.6125	N	156.7	A	
2	5	Tactical	COMMON USE	DIV P	163.7125	N		163.7125	N	146.2	A	
2	6	Tactical	LCNF TAC		166.9875	N		166.9875	N	114.8	A	
2	7	Tactical	YELLOW	Structure	151.2200	N		151.2200	N	110.9	A	
2	8	Tactical	HFDIR		171.1375	N		171.1375	N	107.2	A	
2	9	Tactical	MGHR FIRE 1		154.4000	N		154.4000	N	100.0	A	
2	10	RPT	CASCADE LAW		154.7700	N		155.5800	N	151.4	A	
2	11	Tactical	MEAGHER DES S		155.0250	N		155.0250	N	107.2	A	
2	12	Tactical	MGHR DES RPTR		155.0250	N		158.7750	N	107.2	A	
2	13	Air Ground	A/G PRI		169.1500	N		169.1500	N		A	Primary Air to Ground
2	14	Air Ground	A/G SEC		172.7500	N		172.7500	N		A	Secondary Air to Ground
2	15	Medivac	TAN		155.3400	N		155.3400	N	156.7	A	Air Ambulance
2	16	Air Guard	AIRGUARD		168.6250	N		168.6250	N	110.9	A	
5. Prepared by (Communications Unit) David Radzivill COML(f)				Digitally signed by David Radzivill Date: 2021.08.07 16:39:43 -0600		Date / Time Prepared 8/7/21 - 1600						

David Radzivill

The convention calls for frequency lists to show four digits after the decimal place, followed by either an "N" or a "W", depending on whether the frequency is narrow or wide band. Mode refers to either "A" or "D" indicating analog or digital (Project 25)

*** Special Instructions: Use Human Repeater When Necessary. All Medical calls use Command 4 - Channel 1 to Divide Communications to initiate IWI. Divide Communications Cell - (406) 438-1685

ICS 205 (New)

INCIDENT RADIO COMMUNICATIONS PLAN		Incident Name Divide Complex		Date/Time From 8/8/2021 0600	Date/Time To 8/9/2021 0600							
Group #	Ch #	Function	Channel Name/Trunked Radio System Talkgroup	Assignment	RX Freq	N or W	RX Tone/NAC	TX Freq	N or W	Tx Tone/NAC	Mode	Remarks
1	1	Tactical	TAC 1	Div. I	168.0500 N	107.2	107.2	168.0500 N	107.2	107.2	A	Division India
1	2	Tactical	TAC 2	IA	168.2000 N	107.2	107.2	168.2000 N	107.2	107.2	A	Initial Attack
1	3	Tactical	TAC 3	Div. T / NIGHT	168.6000 N	107.2	107.2	168.6000 N	107.2	107.2	A	Division Tango / Night
1	4	Tactical	TAC 4	Structure	166.7250 N	107.2	107.2	166.7250 N	107.2	107.2	A	Structure Group
1	5	Tactical	TAC 5	Div. E/Q, U	166.7750 N	107.2	107.2	166.7750 N	107.2	107.2	A	Division Echo/Quebec, Uniform
1	6	Command	CMD 1	All Divisions	173.8125 N	107.2	107.2	168.4750 N	107.2	107.2	A	Prophery L.O. Showdown
1	7	Command	CMD 2	All Divisions	173.0375 N	107.2	107.2	167.3250 N	107.2	107.2	A	Big Baldy Mountain
1	8	Command	CMD 3		169.8125 N	107.2	107.2	164.6750 N	107.2	107.2	A	Boulder Baldy / Woods Creek
1	9	Command	BIG BALD	All Divisions	171.5000 N			164.0000 N		156.7	A	USFS Dispatch Big Baldy "Balsinger"
1	10	Command	MONUMENT		171.5000 N			164.0000 N		103.5	A	USFS Dispatch Monument
1	11	Tactical	YELLOW		151.2200 N			151.2200 N			A	
1	12	Tactical	RED		154.0700 N			154.0700 N			A	
1	13	Air Ground	A/G PRI		166.6125 N			166.6125 N			A	Balsinger A/G
1	14	Air Ground	A/G SEC		168.7375 N			168.7375 N			A	Ellis A/G
1	15	Medivac	TAN		155.3400 N			155.3400 N		156.7	A	Air Ambulance
1	16	Air Guard	AIRGUARD		168.6250 N			168.6250 N		110.9	A	AIRGUARD
5. Prepared by (Communications Unit) David Radzivil COMML (I)		David Radzivil		Digitally signed by David Radzivil Date: 2021.08.07 16:39:17 -0600		Date / Time Prepared 8/7/21 - 1600		Lat/Long				

The convention calls for frequency lists to show four digits after the decimal place, followed by either an "N" or a "W", depending on whether the frequency is narrow or wide band. Mode refers to either "A" or "D" indicating analog or digital (Project 25)

***** Special Instructions: Use Human Repeater When Necessary. All Medical calls use Command 1 or 2 (Channel 6 or 7) to Divide Communications to initiate IWI. Divide Communications Cell - (406) 438-1685**

Controlled Unclassified Information/Basic

ICS 205

INCIDENT RADIO COMMUNICATIONS PLAN		Incident Name Woods Creek		Date/Time Prepared: 8/7/21 1800		Operational Period Date/Time From: 8/8/21 0600 To: 8/9/21 0600			
Ch #	Function	Channel Name/Trunked Radio System Talkgroup	Assignment	RX Freq N or W	RX Tone/NAC	TX Freq N or W	TX Tone/NAC	Mode	Remarks
1	COMMAND	CMD 1		173.8125 N	107.2	168.4750 N	107.2	A	Porphyry L.O. - Showdown
2	COMMAND	CMD 2		173.0375 N	107.2	167.3250 N	107.2	A	Big Baldy Mtn.
3	COMMAND	CMD 3	Div. WW / YY / AA	169.8125 N	107.2	164.6750 N	107.2	A	Boulder Baldy
4	COMMAND	CMD 4		169.7500 N	107.2	167.1000 N	107.2	A	Crazy / Sunlight FS Repeater Site
5	COMMAND	CMD 5	Div. MM / PP / QQ / SS	172.6500 N	107.2	166.3125 N	107.2	A	Mount Baldy
6	COMMAND	DUCK		171.1375 N		164.1500 N	131.8	A	Duck Creek
7	TACTICAL	CREW ONE		168.7250 N		168.7250 N		A	
8	TACTICAL	TAC 1	Div. MM	168.0500 N	107.2	168.0500 N	107.2	A	Div. MM
9	TACTICAL	TAC 2	STRUCTURE	168.2000 N	107.2	168.2000 N	107.2	A	Structure
10	TACTICAL	TAC 3	Div. QQ / YY	168.6000 N	107.2	168.6000 N	107.2	A	Div. QQ / YY
11	TACTICAL	TAC 4	Div. SS / NIGHT	166.7250 N	107.2	166.7250 N	107.2	A	Div. SS / Night
12	TACTICAL	TAC 5	Div. AA / PP / WW	166.7750 N	107.2	166.7750 N	107.2	A	Div. AA / WW
13	Air to Ground	A/G PRI	ALL	169.2875 N		169.2875 N		A	Air to Ground Primary
14	Air to Ground	A/G SEC	ALL	166.3375 N		166.3375 N		A	Air to Ground Secondary
15	MEDIAC	VMED	ALL	155.3400 N		155.3400 N	156.7	A	Air Ambulance
16	AIR GUARD	AIRGUARD	ALL	168.6250 N		168.6250 N	110.9	A	Air Guard
5. Prepared by (Communications Unit) Dave Radzivil, COM1 (1) David Radzivil				Digitally signed by David Radzivil Date: 2021.08.07 18:55:26 -06'00'		Incident Location: White Sulphur Springs County/State Meagher County, Montana			

The convention calls for frequency lists to show four digits after the decimal place, followed by either an "N" or a "W", depending on whether the frequency is narrow or wide band. Mode refers to either "A" or "D" indicating analog or digital (Project 25).

***** Special Instructions: Use Human Repeater When Necessary. ALL Medical calls use Command 3 or 5 (Channel 3 or 5) to Divide Communications to initiate IWI. Divide Communications Cell - (406) 438-1685**

MEDICAL PLAN (ICS 206 WF)

Incident/Project Name		1. Operational Period					
Divide Complex/American Fork		Day Shift / Night Shift August 08, 2021 0600 – August 08,2021 2100					
2. Ambulance Services							
Name	Complete Address	Phone & EMS Frequency			Advanced Life Support (ALS) Yes No		
Meagher County Volunteer Ambulance	White Sulphur Springs, MT	406-547-3397 or 911			No		
Belt Ambulance (Balsinger Fire Response Area)	Belt, MT	911			No		
Townsend Ambulance	Townsend, MT	406-266-3441			No		
St. Peters EMS	Helena, MT	406-447-8293			Yes		
3. Air Ambulance Services							
Name	Phone	Type of Aircraft & Capability					
Mercy Flight (Rotor & Fixed Wing)	800-972-4000	Air Ambulance, NVG Capable. (Use TAN Channel 15 155.3400 for contact with helicopter) For Fixed Wing Transports -Ambo will transport to White Sulphur Springs Airport					
Life Flight Network	800-232-0911	Air Ambulance, NVG Capable. (Use TAN Channel 15 155.3400 for contact with helicopter)					
Two Bear Rotor	406-758-5610	Rotor- Bell 429 Hoist Capable- NVG Capable. Must be ordered as Medical Transport					
4. Hospitals							
Name Complete Address	GPS Datum – WGS 84 Coordinate Standard Degrees Decimal Minutes DD° MM.MMM' N - Lat DD° MM.MMM' W - Long	Travel Time		Phone	Helipad Yes No		Level of Care Facility
Mtn View Medical Center 16 West Main White Sulphur Springs, MT	Lat: N 46° 32.870	10 Min	40 Min	406-547-3321 ask for ER	X		Stabilize & Transfer
	Long: W 110° 54.396						
St Peters Health 2475 E Broadway St Helena, MT	Lat: N 46° 34.939	20 Min	140 Min	406-442-2480 ask for ER	X		Area Trauma Center
	Long: W 111° 59.764						
Benefis Health System 1101 26 th St S Great Falls, MT	Lat: N 47° 29.510	30 Min	60 Min	406-455-5000 ask for ER	X		Level 2 Trauma Center
	Long: W 111° 15.588						
Townsend Hospital 110 N. Oak Street Townsend, MT	Lat: N 46° 18.562	X	15 Min	406-266-3186 ask for ER		X	Stabilize
	Long: W 111° 58.820						
Livingston Hospital 320 Alpenglow Ln Livingston MT	Lat: N 45 40.499	X	60 Min	406-823-6450 ER	X		Stabilize
	Long: W 110 31.5						
Univ. Of Utah Health 50 N Medical Dr. Salt Lake City, UT	Lat: N 40° 46.361	90+ Min	NA	801-581-2292 ER	X		Designated Burn Center
	Long: W 111° 50.240						
5. Division Branch Group		Area Location Capability					
DIVISION I Balsinger		EMS Responders & Capability:		EMPF Jason Silvestri			
		Equipment Available on Scene:					
		Medical Emergency Channel:		Contact Divide Communications on Command or by phone 406-438-1685			
		ETA for Ambulance to Scene:					
		Air:		25-60 Minutes Including Spin Up Time			
		Ground:		30 Minutes to Spike 80 Minutes to Fire			
		Approved Helispot:		H1			
		Lat:		46.51.497			
Long:		110.40.703					

MEDICAL PLAN (ICS 206 WF)

DIVISION U Balsinger	EMS Responders & Capability	EMPF K Willie & EMTF A MacArthur AMBO 1 EMPF Zach Kephart E-55 4x4 ALS Ambulance
	Equipment Available on Scene:	ALS Ambo
	Medical Emergency Channel:	Contact Divide Communications on Command or by phone 406-438-1685
	ETA for Ambulance to Scene:	
	Air:	25-60 Minutes Including Spin Up Time
	Ground:	30 Minutes to Spike 80 Minutes to Fire
	Approved Helispot:	
	Lat:	
Long:		

DIVISION T Balsinger	EMS Responders & Capability	E-50 EMTF A. Livingston, EMTF G. Ticknor-responding from IA 4x4 Vehicle, BLS Kit,
	Equipment Available on Scene:	
	Medical Emergency Channel:	Contact Divide Communications on Command or by phone 406-438-1685
	ETA for Ambulance to Scene:	
	Air:	25-60 Minutes Including Spin Up Time
	Ground:	30 Minutes to Spike 80 Minutes to Fire
	Approved Helispot:	
	Lat:	
Long:		

DIVISION IA Balsinger	EMS Responders & Capability	E-50 EMTF A. Livingston, EMTF G. Ticknor O-82-EMPF Moody
	Equipment Available on Scene:	4x4 Vehicle, BLS Kit,
	Medical Emergency Channel:	Contact Divide Communications on Command or by phone 406-438-1685
	ETA for Ambulance to Scene:	
	Air:	25-60 Minutes Including Spin Up Time
	Ground:	Depends on location
	Approved Helispot:	
	Lat:	
Long:		

Show Down Ski Patrol Room	EMS Responders & Capability	O-78 EMTF Tom Christian 727-389-2481 Jeff Hatch MEDL 434-414-3521
	Equipment Available on Scene:	4x4 Vehicle, 100 Man Kit
	Medical Emergency Channel:	Contact Divide Communications on Command or by phone 406-438-1685
	ETA for Ambulance to Scene:	
	Air:	25-60 Minutes Including Spin Up Time
	Ground:	30 Minutes to Spike 80 Minutes to Fire
	Approved Helispot:	
	Lat:	
Long:		

DIVISION A/M American Fork	EMS Responders & Capability	E-60 EMTF G.Mizrahi, EMTF W.Conway
	Equipment Available on Scene:	4x4 SUV
	Medical Emergency Channel:	Contact Divide Communications on Command or by phone 406-438-1685
	ETA for Ambulance to Scene:	
	Air:	25-60 Minutes Including Spin Up Time
	Ground:	30 Minutes to 60 minutes depending on location
	Approved Helispot:	
	Lat:	
Long:		

MEDICAL PLAN (ICS 206 WF)

DIVISION Structure American Fork	EMS Responders & Capability	
	Equipment Available on Scene:	
	Medical Emergency Channel:	Contact Divide Communications on Command or by phone 406-438-1685
	ETA for Ambulance to Scene:	
	Air:	25-60 Minutes Including Spin Up Time
	Ground:	30 – 60 Minutes depending on location
	Approved Helispot:	
	Lat:	
Long:		
DIVISION P American Fork	EMS Responders & Capability	E-33 EMTF L. Rosenberg, EMTF D. Dorrance E-34 EMTF Cornbin/Fallis
	Equipment Available on Scene:	E-33 BLS 4x4 Ambulance E-34 SUV
	Medical Emergency Channel:	Contact Divide Communications on Command or by phone 406-438-1685
	ETA for Ambulance to Scene:	
	Air:	25-60 Minutes Including Spin Up Time
	Ground:	30 - 60 Minutes depending on location
	Approved Helispot:	
	Lat:	
Long:		
DIVISION AA Woods Creek	EMS Responders & Capability	E-112 ALS UTV
	Equipment Available on Scene:	ALS Kit , REM Module, ALS Ambo
	Medical Emergency Channel:	Contact Divide Communications on Command or by phone 406-438-1685
	ETA for Ambulance to Scene:	
	Air:	25-60 Minutes Including Spin Up Time
	Ground:	
	Approved Helispot:	
	Lat:	
Long:		
DIVISION MM Woods Creek	EMS Responders & Capability	EMPF Ashley Short
	Equipment Available on Scene:	ALS Kit
	Medical Emergency Channel:	Contact Divide Communications on Command or by phone 406-438-1685
	ETA for Ambulance to Scene:	
	Air:	25-60 Minutes Including Spin Up Time
	Ground:	30 – 60 Minutes depending on location
	Approved Helispot:	
	Lat:	
Long:		
DIVISION SS Woods Creek	EMS Responders & Capability	E-195 Micahel Cookman with UTV
	Equipment Available on Scene:	Medic team with UTV
	Medical Emergency Channel:	Contact Divide Communications on Command or by phone 406-438-1685
	ETA for Ambulance to Scene:	E-128 REMS1 Team ALS, E-111 ALS AMBO at Duck Creek VFD
	Air:	25-60 Minutes Including Spin Up Time
	Ground:	30 Minutes to Spike 80 Minutes to Fire
	Approved Helispot:	
	Lat:	
Long:		
DIVISION QQ Woods Creek	EMS Responders & Capability	EMPF Trent Harper
	Equipment Available on Scene:	ALS kit
	Medical Emergency Channel:	Contact Divide Communications on Command or by phone 406-438-1685
	ETA for Ambulance to Scene:	E-128 REMS1 Team ALS, E-111 ALS AMBO at Duck Creek VFD
	Air:	25-60 Minutes Including Spin Up Time
	Ground:	30 Minutes to Spike 80 Minutes to Fire
	Approved Helispot:	
	Lat:	
Long:		

MEDICAL PLAN (ICS 206 WF)

DIVISION WW Woods Creek	EMS Responders & Capability	EMPF Dustin Staccup, E-82 Wilderness AMBO, REMS2 Team
	Equipment Available on Scene:	ALS kit, ALS AMBO, REMS Team
	Medical Emergency Channel:	Contact Divide Communications on Command or by phone 406-438-1685
		E-128 REMS1 Team ALS, E-111 ALS AMBO at Duck Creek VFD
	Air:	25-60 Minutes Including Spin Up Time
	Ground:	30 Minutes to Spike 80 Minutes to Fire
	Approved Helispot:	
	Lat:	
Long:		
DIVISION NIGHT Woods Creek	EMS Responders & Capability	E-111 Certified Paramedic ALS AMBO, E-195 EMPF Corrow, Frank Abel (MEDL) at ICP
	Equipment Available on Scene:	ALS AMBO, ALS Team 4X4
	Medical Emergency Channel:	Contact Divide Communications on Command or by phone 406-438-1685
	ETA for Ambulance to Scene:	
	Air:	25-60 Minutes Including Spin Up Time
	Ground:	30 Minutes to Spike 80 Minutes to Fire
	Approved Helispot:	
	Lat:	
Long:		
DIVISION Structure Woods Creek	EMS Responders & Capability	O-82 EMPF John Moody
	Equipment Available on Scene:	ALS Kit
	Medical Emergency Channel:	Contact Divide Communications on Command or by phone 406-438-1685
		E-128 REMS1 Team ALS, E-111 ALS AMBO at Duck Creek VFD
	Air:	25-60 Minutes Including Spin Up Time
	Ground:	30 Minutes to Spike 80 Minutes to Fire
	Approved Helispot:	
	Lat:	
Long:		
Prepared by:	Date/Time	Reviewed by Safety Officer
Rich DOrazio MEDL	08/07/21 1600	Jose Castro electronic signature

American Fork AND Divide Complex Overnight Medical Incidents – contact DIVIDE COMMUNICATIONS on COMMAND, or if unreachable, contact by phone 406-438-1685.

Balsinger will be using Belt Ambulance as fire is in Cascade County. Complete Medical Incident Report (8 line) per process with responding dispatch center.

Lookouts
 Communications
 Escape Routes
 Safety Zones

Divide Complex
Operation Period: Sunday August 8, 2021 0600 - 2100

SAFETY MESSAGE

SITUATIONAL AWARENESS:

The 10 Standard Fire Orders, 18 Watch-Outs and LCES, are the bare minimum safety precautions. Go into your areas today with a fresh set of eyes. Do not allow yourself to become complacent because the fire has not been active in your area. Whether it is vehicle or equipment use, mop-up or rehab, ask yourself "Are my actions achieving the Incident Objectives?" If not re-evaluate your plan. Keep an eye on other personnel; it is **EVERYONE'S** responsibility to stop an unsafe act.

FACTS THAT PROMOTE GOOD DECISION MAKING

- INFORMATION AVAILABLE
- TIME
- EXPERIENCE
- SITUATIONAL AWARENESS
- RISK/BENEFIT ASSESSMENT

BARRIERS TO GOOD DECISION MAKING

- TIME
- INACCURATE INFORMATION
- PRESSURE TO PERFORM
- ASSUMPTIONS
- POOR COMMUNICATIONS

MAJOR HAZARDS AND RISKS

STEEP TERRAIN FATIGUE FIRE BEHAVIOR	ROLLING MATERIAL HYDRATION DRIVING	HEAVY EQUIPMENT DANGER TREES WUI
---	--	--

Be sure all elements of your safety plan are in place prior to engagement

MY SAFETY

An important aspect of risk management is an individual's responsibility for one's own health & safety. Even with the best supervision, each individual firefighter will occasionally be required to make personal decisions concerning their safety.

- Remain fit for duty.
- Utilize personal protective equipment.
- Follow safe work practices.
- Ensure instructions are clearly understood.
- Maintain situational awareness at all times.

Do not expect someone else to be responsible for your safety. Take it upon yourself to make "My Safety" your number one priority.

Night Operations Hazards

Your ability to maintain your situational awareness at night is compromised by your inability to see hazards and other visual indicators in your work area.

Other challenges faced during night operations:

- Ability to maintain your orientation
- Difficulty seeing hazards beyond your headlamp
- Difficulty estimating distances
- Inability to use landmarks as reference
- Blowing smoke can increase visual difficulties
- Logistical support is limited

Red Team Safety Officers: Tony Rivers, Mike Cook, Jose Castro, Larry Connell, Brad Lidell, Tommy Hawkins, John Fugitt, Chris Farinetti, Todd Mott

LIAISON OFFICER INFORMATION

FIRE	NAME	CELL	EMAIL
DIVIDE COMPLEX	DAVID PARKER – LOFR	910-546-6202	David_parker@nps.gov
AMERICAN FORK	JIM COOPER – LOFR	346-213-3849	jocooper@tfs.tamu.edu
WOODS CREEK	ED CHRISTOPHER - LOFRt	208-859-8525	Edwin_christopher@firenet.gov
SUPPORT	PAUL STEVENS – LOFR	252-216-6316	NPSOBXRANGER@YAHOO.COM
SUPPORT	STEPHANIE ALLISON – LOFRt	662-763-8374	Stephanie.allison@usda.gov
SUPPORT	BIRK ROSEMAN - LOFRt	850-363-7214	Birk.roseman@usda.gov

COVID INFORMATION

1. **MASKS ARE REQUIRED** on this incident when employees are working or visiting indoor office, tents, etc. This is regardless of vaccination status or local laws/regulations.
 - a. Working indoors as a MODULE OF ONE it is appropriate to not wear a mask unless there is a visitor outside your MODULE OF ONE.
2. **MASKS ARE REQUIRED** on this incident when employees are unable to social distance. This includes breakout meetings, lines for supplies/food/showers, or assisting others outside your MODULE OF ONE.

Wildland Fire COVID-19 Screening Tool

Today or in the past 24 hours, have you had any of the following symptoms*?



SYMPTOMS	
• Cough more than expected?	• Fatigue, outside your normal for firefighting?
• Shortness of breath or difficulty breathing?	• Headache, outside your normal for firefighting?
• Fever*? Chills?	• Congestion or runny nose, outside your normal for firefighting?
• Muscle pain, outside your normal for firefighting?	• Nausea or vomiting?
• Sore throat?	• Diarrhea?
• New loss of taste or smell?	

**Take temperature with no-touch thermometer, if available*

FOR ALL COVID RELATED QUESTIONS OR ISSUES, INCLUDING SYMTOMATIC EMPLOYEES, PLEASE CONTACT THE COVID-19 COORDINATOR IMMEDIATELY.

COVER-19 COORDINATOR: BIRK ROSEMAN – 850-363-7214 – BIRK.ROSEMAN@USDA.GOV

AIR OPERATIONS SUMMARY

Prepared By: John Fish

Prepared Date: 8.7.21

Prepared Time: 1800

INCIDENT NAME: Divide Complex/American Fork/Woods Creek		OPS PERIOD DATE: August 8, 2021	START TIME: 0800	END TIME: 2000	Sunrise: 0612	Sunset: 2046
3. REMARKS (Safety Notes, Hazards, and Air Operations Special Equipment, etc.): Hazards – Poor Visibility due to smoke, anticipate general and fire aviation traffic. Use caution when utilizing non-towered airports. See and Avoid.						
Helicopter requests can be made by DIVS/Branch/OPS directly to the Helibase via Command. Fixed wing aircraft ordered through Air Attack if on scene, otherwise through AOBD (cell phone)						
		MEDEVAC: Short Haul – N401HQ - Contact Dispatch Air Ambulance Frequency - "Tan" 155.3400 TX tone 156.7	TFR #: American Fork 1/7632 Polygon 12,500 msl Balsinger 1/6366 7nm 11,000 msl Woods Creek 1/7645 Polygon 12,500 msl			

PERSONNEL	NAME	PHONE #	FREQUENCIES	AM	FM	FIXED-WING- Type/Make-Model/ N#/ Base
AOBD	John Fish	850-843-0977 850-509-0598	A/G Ellis		168.7375	AIRTANKERS – Order through Air Attack if on scene, otherwise through AOBD.
HEBM	Clint Davis HELIBASE	479-243-8646 208-803-1827	A/G Balsinger Primary - A/A TFR/FW - A/A RW	125.125 134.675	166.6125	AIR ATTACK – Order through Air Attack if on scene, otherwise through AOBD (cell phone) LEAD PLANES-Available through dispatch.
HEBM Townsend ASGS(T)	Nicole Christian Brian Butler HELIBASE	970-946-8068 208-912-6079	A/G American Fork Primary - A/G Secondary - A/A TFR/FW - A/A RW	119.100 128.250	169.1500 172.7500	AERIAL SUPERVISION-Relief ATGS avail on request through dispatch.
ATGS ATGS ATGS(T)	Dave Robinson Jason Longfellow Chad Smitherman	928-606-2694 386-212-9871 386-937-0660	A/G Woods Creek Primary - A/G Secondary - A/A TFR/FW - A/A RW	127.500 132.4750	169.2875 166.3375	SEATS- Available through Dispatch
ASGS	Jack Finley	404-909-0248				

HELICOPTERS

FAA N#	T Y	MAKE/ MODEL	BASE	START	AVAIL	REMARKS	FAA N#	T Y	MAKE/ MODEL	BASE	START	AVAIL	REMARKS
N948CH	1	CH-47	7S6	0800	0900	RI Prepo	N406RG	1	Puma	Townsend	0800	0900	Down-mechanical
N312KA	1	K-Max	76S	0800	0900	Complex	N70K	1	UH-60A	Townsend	0800	0900	Complex
N353RC	2	UH-1H	7S6	0800	0900	RI Prepo	N4247V	2	58T	HLN	0800	0900	RI Prepo
N210MA	2	Bell 210	7S6	0800	0900	RI Prepo	N2773H	2	Bell 205	Townsend	0800	0900	RI Prepo
H-14HX	3	Bell 407	7S6	0800	0900	EU/Complex	N401HQ	3	AS350B3	HLN	0800	0900	Forest Ship
N286G	3	Bell 407	Townsend	0800	0900	CWN/RI Prepo							

TASK/ MISSION/ ASSIGNMENT (Type/ function includes: Air Tactical, Retardant, Recon, Personnel Transport, Bucket Operations, SAR, etc.

TYPE/FUNCTION	NAME OF PERSONNEL OR CARGO (If applicable) or instructions for tactical aircraft	MISSION START	FLY FROM	FLY TO
Recon	As Requested			
Bucket Support / Supply Missions	As Requested			
Personnel Transport	As Requested			
Aerial Supervision	As Requested			

PUBLIC INFORMATION

Phone: 406-426-9612

Facebook: <https://facebook.com/HLCNF>

Twitter: <https://twitter.com/LewisandClarkNF>

Inciweb: American Fork fire <https://inciweb.nwcg.gov/incident/7681>

Balsinger fire <https://inciweb.nwcg.gov/incident/7624>

Woods Creek fire <https://inciweb.nwcg.gov/incident/7649>



WE NEED YOUR PICTURES!

TEXT VIDEOS/PHOTOS to:

303-495-4754

EMAIL to:

2021.divide@firenet.gov

AIRDROP US

at any briefing or at the PIO shop

- **Recording video?** Please use landscape orientation and keep 'em short.

Include information about who took the photo and a note about what you are shooting.

- Need something sent to the incident? Here's the mailing address:

Divide Fire Complex

SA RED IMT1 Public Information Shop

204 W. Folsom

White Sulphur Springs, MT 59645

TRAINING MESSAGE

CHECK-IN

If you have a position task book (PTB), please scan the QR code or click the link to the right to initiate the check-in process with the Incident Training Specialist. Please complete the form in its entirety. Upon completion, at your earliest convenience, **please email a copy of your qualification card and position task book cover to Al Hoke at ahoke@gfc.state.ga.us.**



For your convenience, an electronic ICS-225 or ICS-226 and Evaluation Record will be sent to you after you complete the check-in process. Electronic Evaluation Records, Trainee Data Forms can also be provided.

<https://forms.office.com/q/25cqnByq71>

DEMOB

In order to receive credit for your assignment, you must close out with the Incident Training Specialist prior to departure.

Close out requirements include:

1. Ensure your trainer(s)/evaluator(s) has/have initialed completed tasks in your PTB
2. Obtain an Incident Performance Rating (please sign in the appropriate block at the bottom of the form)
3. Obtain an Evaluation Record
4. If evaluator initialed #1 on your Evaluation Record, ensure he/she signs as final evaluator (located on the backside of your PTB cover page)
5. Email all documentation (including item #4, when appropriate) to ahoke@gfc.state.ga.us
6. Please scan the QR code or click the link to the right to complete the Incident Trainee Exit Interview with the Incident Training Specialist.



<https://forms.office.com/g/yqtU5x4Cch>

Trainee Section Breakdown

Command	Operations	Plans	Finance	Logistics
16	19	15	6	17

Priority Program Count

Eastern Area	Northern Rockies	Southern Area
1	2	25

Trainee Agency Breakdown









BLM	FWS	NPS	STATE	USFS
1	3	2	26	41


FINANCE SECTION

TIME MISSING 4 OR MORE DAYS:

- **WOODS CREEK:** C-21, C-23, C-25, E-44, E-47, E-47, E-48, E-50, O-3, O-25, O-35, O-49
- **DIVIDE COMPLEX:** C-14, C-19, E-111, E-114, E-120, E-121, E-186, O-105, O-114, O-126, O-137, O-141, O-144, O-146, O-147, O-148, O-149, O-150, O-153, O-155, O-160, O-178, O-180, O-186, , O-189, O-192, O-198, O-225, O-228, O-239, O-254, O-263, O-283
- **AMERICAN FORK:** E-10, E-57, E-58, E-60, O-8, O-9, O-55, O-57, O-58, O-72, O-80, O-82, O-83, O-86, O-88
- When submitting your CTRs and Shift Tickets, remember to email your information to the fire assigned on your Resource Order. In the remarks, place the name of the fire worked on that day.
 - **2021.divide.finance@firenet.gov**
 - **2021.americanfork.finance@firenet.gov**
 - **2021.woods creek.finance@firenet.gov**
- Please print **CLEARLY, LEGIBLY** and **SEND ELECTRONICALLY**. The items you **MUST** have on your CTR are: incident name, your name, your position (e.g. ENGB), O, C, E, A-#, date, hours, total hours, documentation in remarks such as fire you are working on, and supervisor signature.
- **Follow Work: Rest.** If exceeded, MITIGATE 2:1 and JUSTIFY. SIIBM Chapter 10-13
- **Hazard Pay** - SIIBM Chapter 10-18 and 5 CFR 550.901-907 Hazard pay is for those who engage in fireline activities. Indicate: "Firefighting on uncontrolled fireline."
- Please remember to take at least a 30-minute break every 8-hours. If a break is not taken, please document in remarks section on the bottom the CTR reason why break was not taken.
- Contact Finance Section via email 2-days prior to your scheduled **demob** date.
- ADs please make sure you have sent in your **Casual Hire and Resource Order** to the email address that reflects the fire listed on your Resource Order.

Finance Remote Processing Procedures

<p>To the right is access to electronic Finance forms. You can access them via the QR code or the URL. On each form are four buttons PRINT, RESET, SAVE and EMAIL. You can complete these forms on your cell phone, tablet or laptop. They are Adobe PDF forms so you will need a PDF reader app on your device. The forms were created on a laptop so the commands in your cell phone and tablet do not allow for the Save and Print functions to work. You will need to use your app's functionality to Save or Print.</p> <p>Once you have completed the appropriate form for your resource please email to your supervisor for approval.</p> <p>Supervisors can use their app to apply a signature or just type /s/ your name on the approval line. After approving please email the approved form back to the resource for their record and to the correct finance email:</p> <p>2021.americanfork.finance@firenet.gov</p> <p>2021.divide.finance@firenet.gov</p> <p>2021.woods creek.finance@firenet.gov</p> <p>Resources, please send photos or electronic copies of Casual Hire forms, contracts, Cooperative agreements, Vehicle inspection, Manifests and resource orders to the correct finance email:</p> <p>2021.americanfork.finance@firenet.gov</p> <p>2021.divide.finance@firenet.gov</p> <p>2021.woods creek.finance@firenet.gov</p>	 <p style="text-align: center;">Crew Time Report</p>	
	 <p style="text-align: center;">Shift Ticket</p>	
	 <p style="text-align: center;">Emergency Fuel and Oil Ticket</p>	
	 <p style="text-align: center;">General Message</p>	



GOOD MORNING. COULD YOU READ THE HEADLINE THIS MORNING? IT SAYS "HUMAN RESOURCES MESSAGE", BUT THIS TIME IT WAS WRITTEN IN WING-DINGS.

COMMUNICATION IS ESSENTIAL ON A FIRE, AND ALSO BASICALLY IN LIFE. UNFORTUNATELY, SOMETIMES THE WORDS THAT COME OUT OF OUR MOUTHS END UP SOUNDING LIKE WING-DINGS TO THE PERSON WE ARE SPEAKING TO. YOU DON'T MEAN FOR THAT TO HAPPEN, BUT IT DOES.

GOOD COMMUNICATION SKILLS REQUIRE TWO THINGS — LISTENING AND SPEAKING. WE HAVE 2 EARS AND 1 MOUTH FOR A REASON — TO LISTEN TWICE AS MUCH AS WE SPEAK. AND IF YOU NOTICE, OUR EARS ALWAYS STAY OPEN, WHILE OUR MOUTHS HAVE A HINGE SO IT CAN BE CLOSED. TAKE THE TIME TO LISTEN AND TRULY COMMUNICATE WITH ONE ANOTHER.



HUMAN RESOURCE SPECIALIST: KAREN HARTMAN 801-368-34930

TRIVIA OF THE DAY: OUR EYES ARE ALWAYS THE SAME SIZE FROM BIRTH, BUT OUR NOSE AND EARS NEVER STOP GROWING.

Tentative DEMOB List – 5 Day

Divide Complex, American Fork, Woods Creek

INCIDENT NAME	DEMOB DATE	REQ #	RESOURCE NAME	KIND	TRV	CITY	STATE
AMERICAN FORK	08/08/2021	E-19	ENG6 SOLOMON FIRE EQUIPMENT	ENG6	POV	HAVRE	MT
DIVIDE COMPLEX	08/08/2021	E-42	ENG4 BAKKEN, BRANDON	ENG4	POV	TOWNSEND	MT
DIVIDE COMPLEX	08/08/2021	E-93	CASTLE MTN FIRE T-3	ENG3	POV	TOWNSEND	MT
WOODS CREEK	08/08/2021	E-107	ENG6 ENGINE - 4-72	ENG6	AOV	HAPPY JACK	AZ
AMERICAN FORK	08/08/2021	O-56	BENNETT, TWANISHA	EQTR		LUFKIN	TX
AMERICAN FORK	08/08/2021	O-91	CARNWATH, GUNNAR	READ	AOV	BOZEMAN	MT
DIVIDE COMPLEX	08/08/2021	O-146	WHITE, KATHARINE M	GISS		THORNTON	NH
DIVIDE COMPLEX	08/09/2021	C-14	MIDEWIN IHC	HC1		WILMINGTON	IL
DIVIDE COMPLEX	08/09/2021	E-45	ENG3 ROCKY MTN FIRE COMPANY	ENG3		MISSOULA	MT
DIVIDE COMPLEX	08/09/2021	E-74	ENG6 DAGNALL, ROBERT	ENG6	POV	CANYON CITY	MT
WOODS CREEK	08/09/2021	O-47	SIEWERT, ERIC DALE	SPUL	AR	BROOKSVILLE	FL
AMERICAN FORK	08/09/2021	O-54	PRATHER, ROBERT N	INCM	AR	TALLAHASSEE	FL
AMERICAN FORK	08/09/2021	O-57	BENTLEY, DONNA LYNN	TIME	OTH	NICHOLSON	GA
DIVIDE COMPLEX	08/09/2021	O-144	TRUSS, BRIAN WESLEY	EQPM	AR	GROVETON	TX
DIVIDE COMPLEX	08/09/2021	O-147	LITTLEFIELD, CURTIS RICK	DIVS	POV	CEDAR CITY	UT
DIVIDE COMPLEX	08/10/2021	E-12	PEANUT PIE ENTERPRISES LLC	ENG6	POV	BASIN	MT
AMERICAN FORK	08/10/2021	E-24	ENG6 TORCH FIRE AND SECURITY	ENG6		BOISE	ID
WOODS CREEK	08/10/2021	E-38	ENG6 OUTBACK FIREFIGHTING, INC	ENG6	POV	PUEBLO	CO
DIVIDE COMPLEX	08/10/2021	E-39	ENG6 DESERT HILLS FIRE DISTRICT	ENG6	POV	LK HAVASU CITY	AZ
AMERICAN FORK	08/10/2021	E-58	ENG6 ENGINE-T6-KS-JOX-HS121	ENG6	AOV	GARDNER	KS
DIVIDE COMPLEX	08/10/2021	E-102	WTS2 - ANDERSEN SEWER SERVICE	WTS2	POV	BILLINGS	MT
DIVIDE COMPLEX	08/10/2021	E-105	WTS2 - BAKKEN - CASTLE MOUNTAIN	WTS2			
DIVIDE COMPLEX	08/10/2021	E-106	WT2 - BIG SKY F.D	WTS2	AOV	BIG SKY	MT
DIVIDE COMPLEX	08/10/2021	E-110	ENG6 BRUCE C MARTIN	ENG6	POV	CHOTEAU	MT
AMERICAN FORK	08/10/2021	O-55	FARINETTI, CHRIS JOSEPH	SOF2	AIR	GRAND J	CO
DIVIDE COMPLEX	08/10/2021	O-148	BRITT, CHARLES CLELL	GISS	AR	GRAHAM	NC
DIVIDE COMPLEX	08/10/2021	O-150	HOPKINS, RYAN B	TFLD	AR	TAHALLASSEE	FL
DIVIDE COMPLEX	08/10/2021	O-151	GROFF, DARIN WATKINS	TFLD	AIR	PHILADELPHIA	PA
AMERICAN FORK	08/11/2021	E-20	ENG6 CORVALLIS RFD - E18	ENG6	AOV	CORVALLIS	MT
AMERICAN FORK	08/11/2021	E-22	ENG6 FLAT ROCK CONTRACTING LLC	ENG6	POV	HAMILTON	MT
AMERICAN FORK	08/11/2021	E-25	ENG6 HART VENTURES, INC	ENG6	POV	HAMILTON	MT
AMERICAN FORK	08/11/2021	E-26	ENG6 WHITE HORSE FORESTRY, INC.	ENG6		WSS	MT
AMERICAN FORK	08/11/2021	E-34	FRONT LINE EMS	RES	POV	MOUNTAIN HOE	IA
DIVIDE COMPLEX	08/11/2021	E-37	HE TASK FORCE KING MTN FORESTRY	MISC	POV	HELENA	MT

DIVIDE COMPLEX	08/11/2021	E-38	ENG6 LOOMIS FIRE CONTROL LLC	ENG6	POV	PRESCOTT	AZ
WOODS CREEK	08/11/2021	E-43	ENG6 GRIZZLY MTN TACTICAL LLC	ENG6	POV	HELENA	MT
WOODS CREEK	08/11/2021	E-44	ENG4 ID-MCN - #B42 MADISON FIRE DEPT	ENG4			
AMERICAN FORK	08/11/2021	E-49	HANDWASHING STATION T1 - DEN	HNDW	POV	PATONIA	MT
DIVIDE COMPLEX	08/11/2021	E-50	FE11 - 24/7 LLC - AT4C	FEL1	POV	WSS	MT
DIVIDE COMPLEX	08/11/2021	E-57	FEL1 - J & E CONTRACTING, LLC	FEL1	POV	UNKNOWN	ID
DIVIDE COMPLEX	08/11/2021	E-98	ENGT3X - AZ-BDL	ENG3	AOV	BEAVER DAMN	AZ
DIVIDE COMPLEX	08/11/2021	E-99	ENG3 AZ-APN	ENG3	AOV	ALPINE	AZ
DIVIDE COMPLEX	08/11/2021	E-109	ENG6 GIST ENTERPRISES, LLC -	ENG6	POV	CASCADE	MT
DIVIDE COMPLEX	08/11/2021	E-113	ENG6 BAKKEN, BRANDON	ENG6	POV	TOWNSEND	MT
DIVIDE COMPLEX	08/11/2021	E-115	ENG6 SOLOMON FIRE EQUIPMENT	ENG6	POV	HAVRE	MT
WOODS CREEK	08/11/2021	O-6	ASHCRAFT, JOHN R	TFLD	AR	SALIBURY	MD
AMERICAN FORK	08/11/2021	O-8	PHILIPSON, ABRAHAM DOMINICK	DIVS	AR	TAMPA	FL
AMERICAN FORK	08/11/2021	O-9	LOWELL, DANIEL L	TFLD	AOV	WINDSOR	CO
WOODS CREEK	08/11/2021	O-17	EMPF MONTANA ONLY HDC 11, EMPF	EMPF	POV	HAMILTON	MT
WOODS CREEK	08/11/2021	O-18	FMOD BROTHERS FIRE LLC	FMOD	POV	HAMILTON	MT
WOODS CREEK	08/11/2021	O-23	RYAN, JENNIFER C	REAF			
AMERICAN FORK	08/11/2021	O-66	PICHE, JOHN OWEN	COMT	AR	CAMPTON	NH
AMERICAN FORK	08/11/2021	O-78	CHRISTIAN, THOMAS JOHN	EMTF	AR	NEWPORT R	FL
AMERICAN FORK	08/11/2021	O-80	MORRISON, IAN JAMES	IMET	AR	HONOLULU	HI
DIVIDE COMPLEX	08/11/2021	O-153	SHARPTON, CHRISTOPHER DAVID	SITL	AR	ASHVILLE	NC
DIVIDE COMPLEX	08/11/2021	O-154.66	FRANCIS, COREEN	ORDM	POV	CARSON CITY	NV
DIVIDE COMPLEX	08/11/2021	O-181	GRATER, STEPHEN	DIVS			
DIVIDE COMPLEX	08/11/2021	O-244	POST, MICHAEL DAVID	GSUL	AR	W PALM BEACH	FL
DIVIDE COMPLEX	08/12/2021	C-19	BEAR JAW - AZ-HIG	HC21	AOV	FLAGSTAFF	AZ
DIVIDE COMPLEX	08/12/2021	E-3	MEADOW CREEK CONT., LLC	DOZ3	POV	SUPERIOR	MT
WOODS CREEK	08/12/2021	E-45	ENG4 GOODING	ENG4	POV	GOODING	ID
WOODS CREEK	08/12/2021	E-48	ENG T3X - AZ-RIO	ENG3	POV	RIO RICO	AZ
WOODS CREEK	08/12/2021	E-49	ENGT3X - AZ-ORC	ENG3	AOV	ORACLE	AZ
WOODS CREEK	08/12/2021	E-50	ENG6 AZ-CRD E-3664 - KINGMAN	ENG6	OTH	KINGMAN	AZ
AMERICAN FORK	08/12/2021	E-50	FRONT LINE EMS	RES	POV	MTN HIOME	ID
WOODS CREEK	08/12/2021	E-56	WTS3 - CAHOON CONSTRUCTION - 1G	WTS3	POV	CHARLO	MT
AMERICAN FORK	08/12/2021	E-56	ENG3 SHILOH WILDFIRE SERVICE	ENG3	POV	CARLSBAD	NM
WOODS CREEK	08/12/2021	E-58	FEL1- J & E CONTRACTING,	FEL1	POV	SEELEY LAKE	MT
WOODS CREEK	08/12/2021	E-64	SKIDGINE, T3 - BODLE, AL	SKG3	POV	HELENA	MT
WOODS CREEK	08/12/2021	E-65	SKIDGINE, T2 - BODLE, AL	SKG2			
DIVIDE COMPLEX	08/12/2021	E-104	WTS2 - THOMPSON AND SONS INC.	WTS2			
DIVIDE COMPLEX	08/12/2021	E-114	ENG6 E691	ENG6	AOV	YELLOWSTONE	MT

DIVIDE COMPLEX	08/12/2021	E-118	ENG6 FLAME CHASER ASSOCIATION	ENG6	POV	BROWNING	MT
DIVIDE COMPLEX	08/12/2021	E-186	TOWN OF BERNALILLO BRUSH 141	ENG6	POV	BERNALILLO	NM
WOODS CREEK	08/12/2021	O-49	SIMS, SHANNON G	RCDM	AR	KELSO	TN
AMERICAN FORK	08/12/2021	O-69	WATERS, NATHAN	PIOF	AR	KNOXVILLE	TN
DIVIDE COMPLEX	08/12/2021	O-155	MCCARTHY, MATTHEW GERARD	BCMG	AR	BISHOP	CA
DIVIDE COMPLEX	08/12/2021	O-159	MARTIN, JASON R	DIVS	AR	OCALA	FL
DIVIDE COMPLEX	08/12/2021	O-167	JONES, STEPHEN A	SEC2	AR	POTTS CAMP	MS
DIVIDE COMPLEX	08/12/2021	O-187	POOLE, ANNE REBECCA	GISS		AIKEN	SC
DIVIDE COMPLEX	08/12/2021	O-198	DISKIN, MATTHEW BURKE	GISS	OTH	WAYNESVILLE	NC
DIVIDE COMPLEX	08/12/2021	O-225	EGGIE, ALEXANDRINA ROSE	DRIV	AOV	HELENA	MT
DIVIDE COMPLEX	08/12/2021	O-262	BENNETT, ALICIA DARLENE	PIOF	REN	DENVER	CO

DEMOB HOURS 0700 - 2000

*****If you need a flight home, contact demob at least 72 hours before your demob day to make arrangements. *****

Three things to keep in mind about demobbing:

- 1. You need to be off shift for minimum 8 hours and rested before we can let you start travelling.**
- 2. You need to be back to your home unit by 2200 hours or you have to RON and continue travelling the next day.**
- 3. If you are taking a flight home, please shower and put clean clothes on. Your fellow passengers will be very appreciative and you won't end up on the no fly list!**

On your demob day, or last work day, you should:

1. Turn in all supplies, radios and computer equipment checked out from the incident.
2. Email all ICS-214s (Unit Logs) and evaluations Documentation at 2021.divide.docs@firenet.gov
3. Go to the Ground Support Unit for equipment and vehicle inspections.
4. Go through weed wash and obtain a receipt to verify that the equipment has been cleaned. Return that receipt to demob (this can be done virtually by emailing a picture of the receipt to: 2021.divide.demob@firenet.gov.)
5. For water handling equipment that has drafted from streams, lakes or ponds, you must decontaminate your fittings and drafting hose (footvalve, hose, etc) at the Aquatic Invasive Species Decontamination station co-located with the weed wash. Follow directions on the tank.
6. Contact Time Unit to complete time and review your final OF-288 or OF-286. This may be done virtually. See instructions in IAP.
7. Report back to the Demobilization Unit to verify travel information home, including ETD/ETA and RON locations. This can be done virtually by calling DMOB.

Call Marg Olson, DMOB at 573-647-5844 if you have questions. 2021.divide.demob@firenet.gov

Logistics

Ordering Process

Orders should be sent to the below ORDM's by noon for Cache Orders. For all other orders please have orders to ORDM's by 0800 hours or 1500 hours. Orders should be routed as shown below:

Divide Complex Orders

Coreen Francis, ORDM

coreen_francis@firenet.gov

American Fork & Woods Creek Orders

Darrius Truss, ORDM

darrius_truss@firenet.gov

Weed Wash Hours:

0730 to 1300 and 1430 to 2000.

Divide ICP Catering located at Jackson Ranch

Meal Hours:

Breakfast: 0530 to 0830

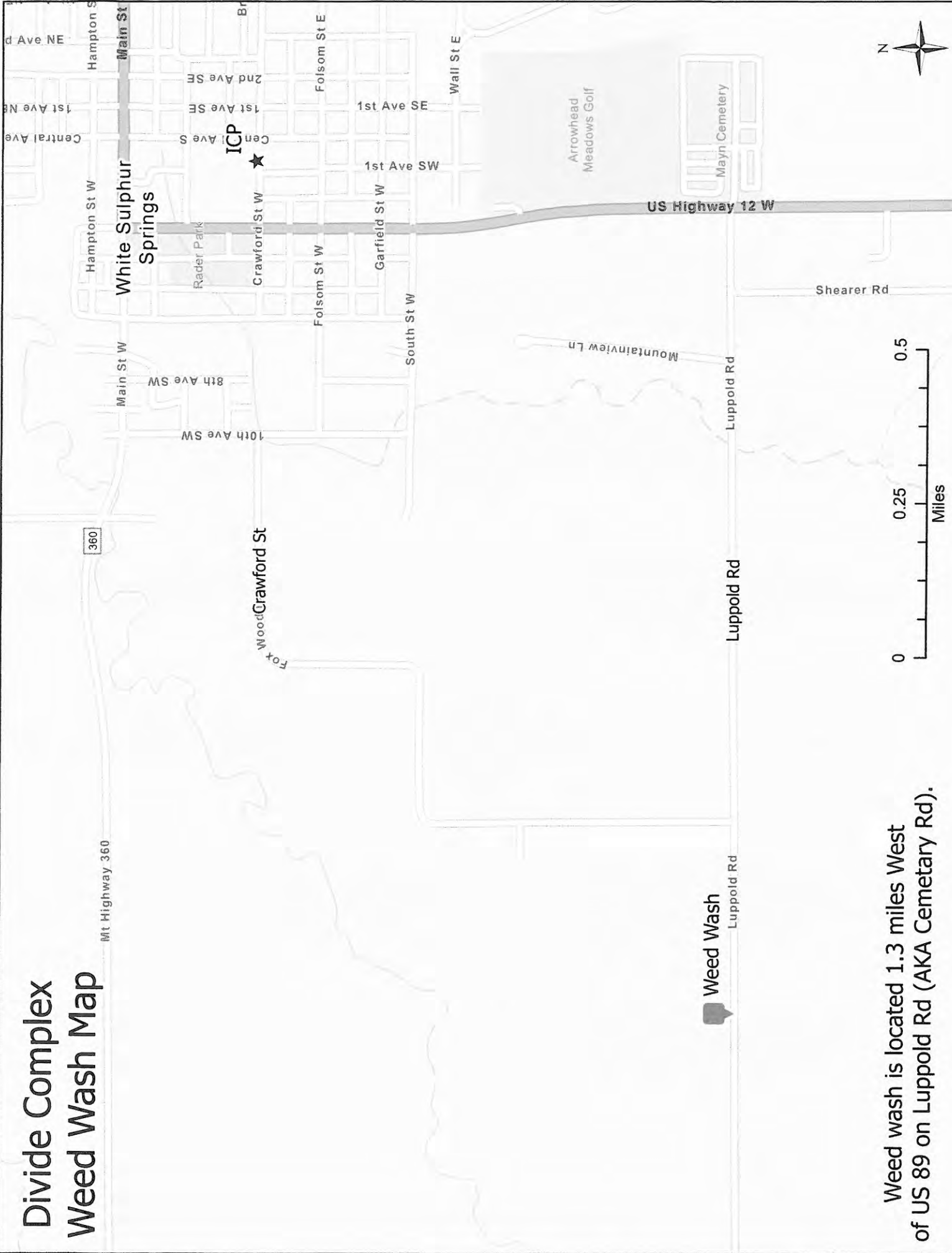
Dinner: 1830 to 2100

Shower Hours for Jackson Ranch Shower Unit

0500 – 1100

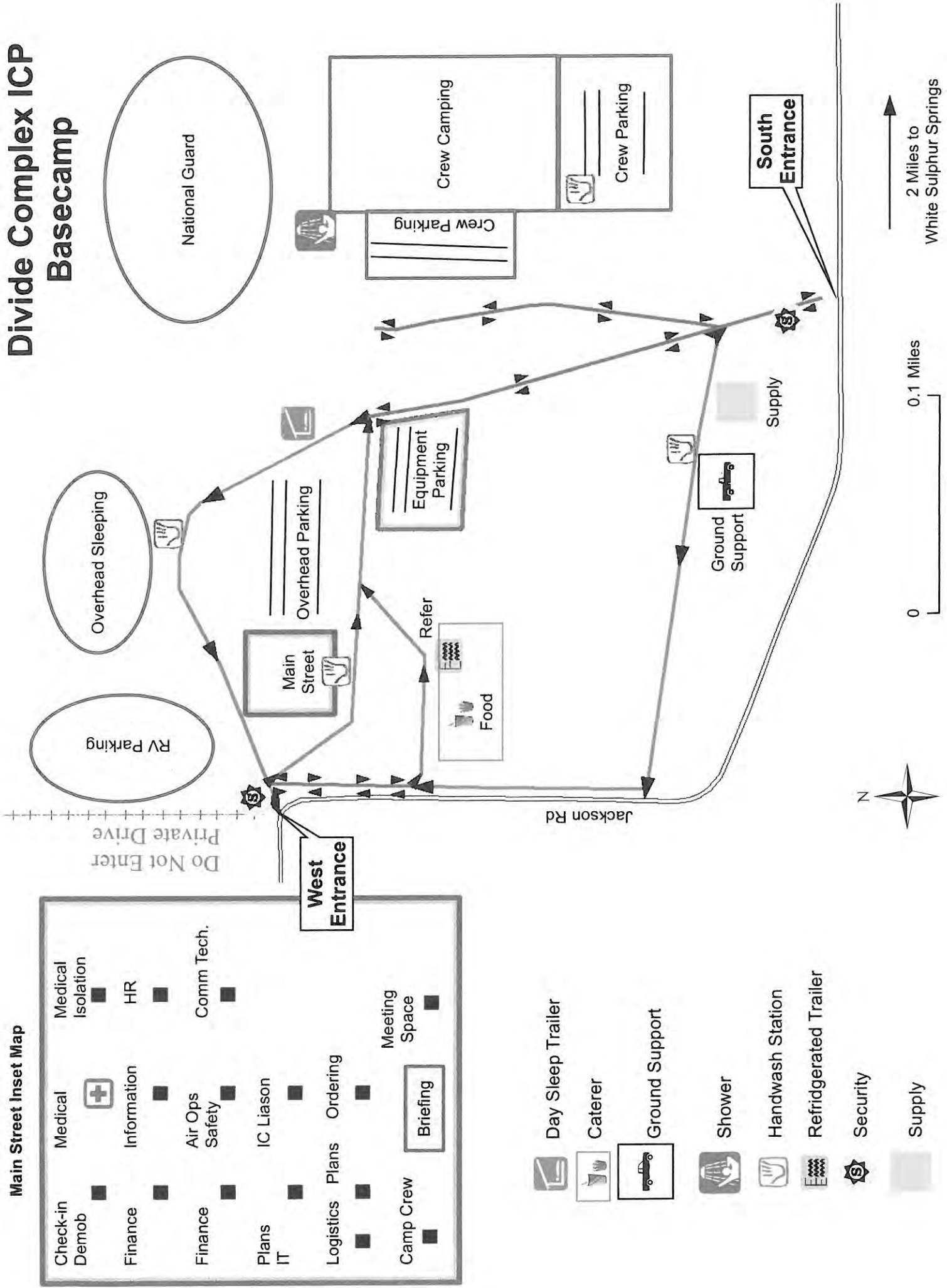
1500 - 2300

Divide Complex Weed Wash Map

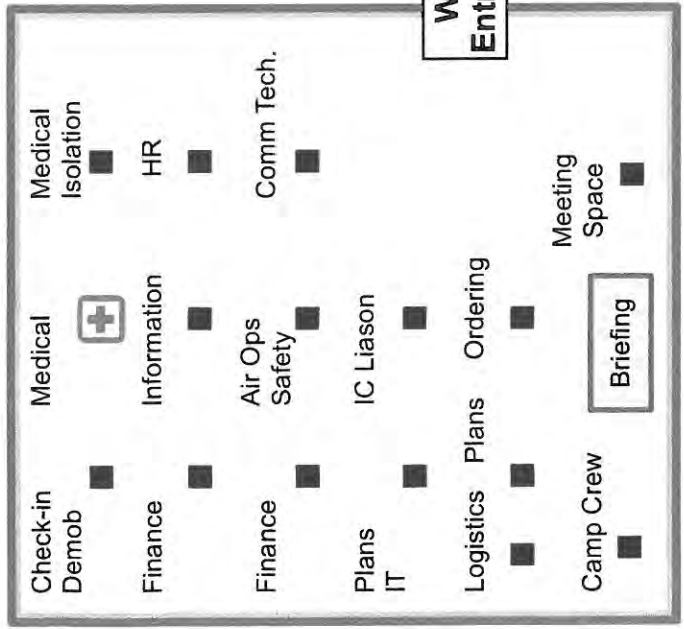


Weed wash is located 1.3 miles West of US 89 on Luppold Rd (AKA Cemetary Rd).

Divide Complex ICP Basecamp

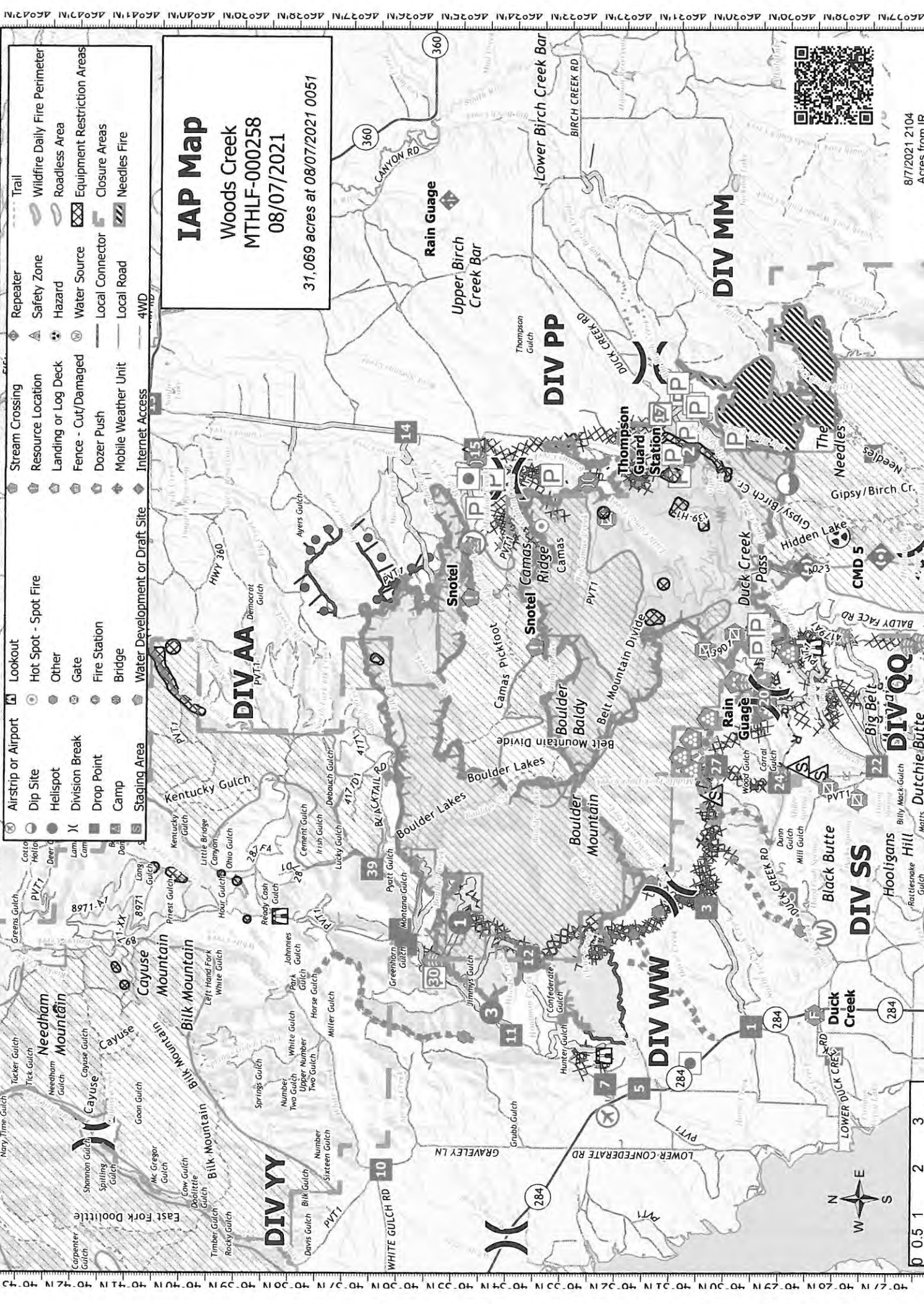


Main Street Inset Map




0 0.1 Miles

2 Miles to White Sulphur Springs

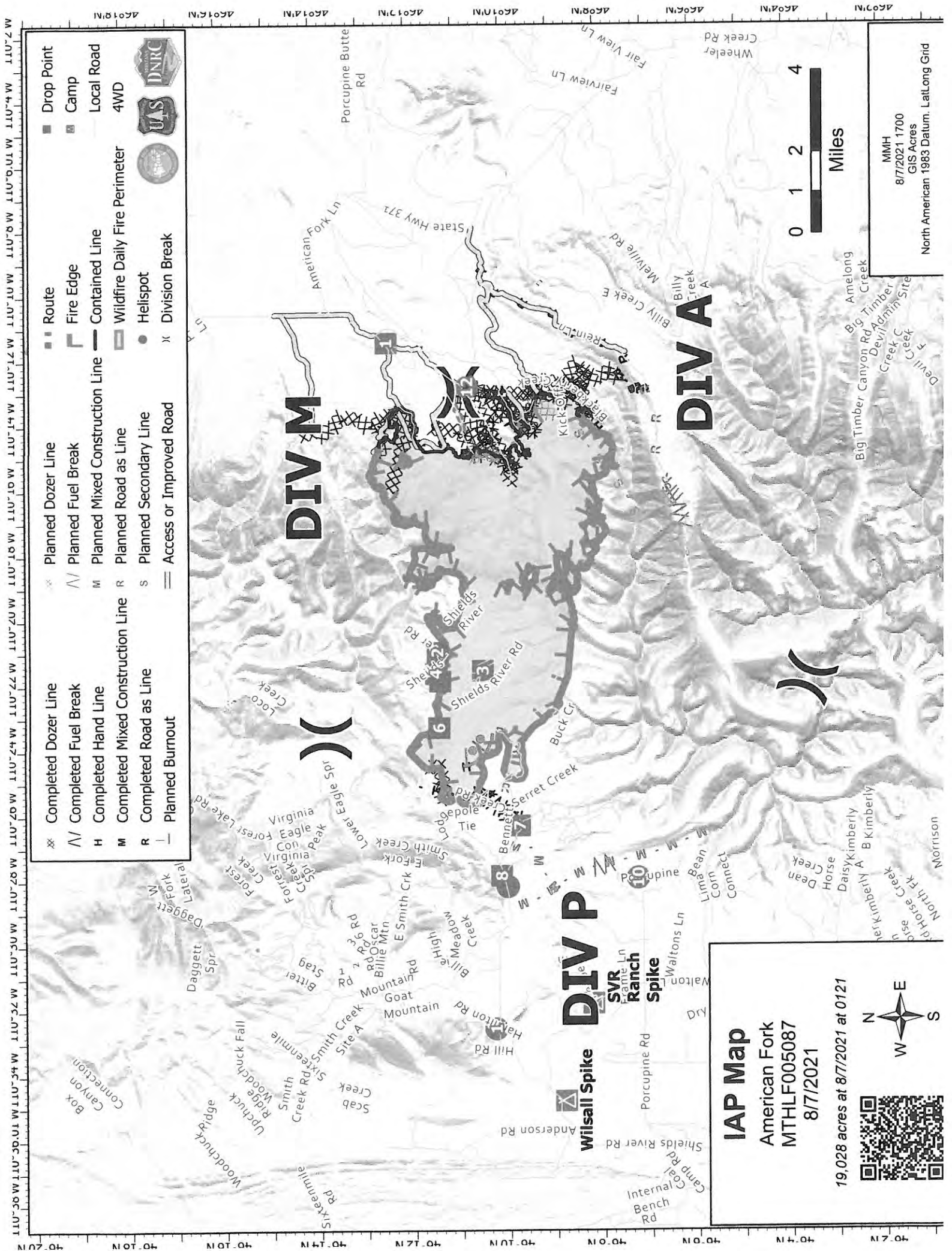


- | | | | |
|--|---------------------|--|---------------------------------|
| | Airstrip or Airport | | Hot Spot - Spot Fire |
| | Dip Site | | Other |
| | Helspot | | Gate |
| | Division Break | | Fire Station |
| | Drop Point | | Bridge |
| | Camp | | Water Development or Draft Site |
| | Staging Area | | |
| | Stream Crossing | | |
| | Resource Location | | |
| | Landing or Log Deck | | |
| | Fence - Cut/Damaged | | |
| | Dozer Push | | |
| | Mobile Weather Unit | | |
| | Internet Access | | |
| | Repeater | | |
| | Safety Zone | | |
| | Hazard | | |
| | Water Source | | |
| | Local Connector | | |
| | Local Road | | |
| | 4WD | | |
| | Trail | | Wildfire Daily Fire Perimeter |
| | | | Roadless Area |
| | | | Equipment Restriction Areas |
| | | | Closure Areas |
| | | | Needles Fire |

IAP Map
 Woods Creek
 MTHLF-000258
 08/07/2021
 31,069 acres at 08/07/2021 0051





8/7/2021 2104
 Acres from IR
 North American 1983 Datum. LatLong Grid



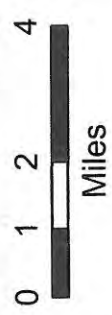
- | | | | | | |
|-----|-----------------------------------|-----|---------------------------------|---|-------------------------------|
| ☒ | Completed Dozer Line | ☒ | Planned Dozer Line | ☒ | Drop Point |
| /// | Completed Fuel Break | /// | Planned Fuel Break | ☒ | Camp |
| H | Completed Hand Line | M | Planned Mixed Construction Line | — | Local Road |
| M | Completed Mixed Construction Line | R | Planned Road as Line | ☒ | Wildfire Daily Fire Perimeter |
| R | Completed Road as Line | S | Planned Secondary Line | ● | Helispot |
| — | Planned Burnout | == | Access or Improved Road | × | Division Break |

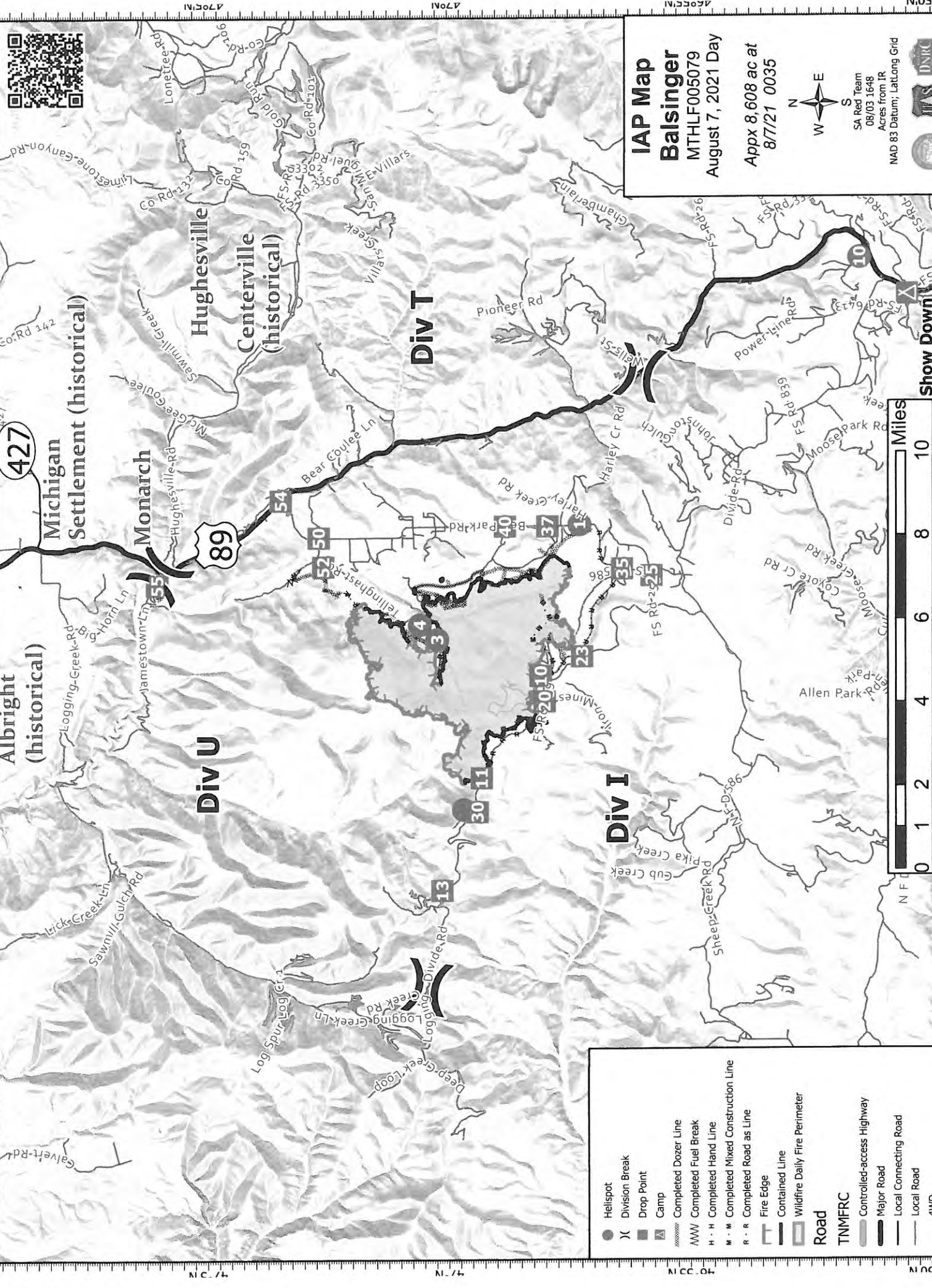
IAP Map
 American Fork
 MTHLF005087
 8/7/2021

19,028 acres at 8/7/2021 at 0121

MMH
 8/7/2021 1700
 GIS Acres
 North American 1983 Datum, Lat Long Grid





IAP Map
Balsinger
 MTHLF005079
 August 7, 2021 Day

Appx 8,608 ac at
 8/7/21 0035

SA Red Team
 08/03 1648
 Acres from IR

NAD 83 Datum; Lat/Long Grid

U.S. DNR



- Helispot
 - ⌘ Division Break
 - Drop Point
 - Camp
 - ⋯ Completed Dozer Line
 - M-W Completed Fuel Break
 - H-H Completed Hand Line
 - M-M Completed Mixed Construction Line
 - R-R Completed Road as Line
 - Fire Edge
 - ▭ Contained Line
 - ▭ Wildfire Daily Fire Perimeter
- Road**
- ▭ Controlled-access Highway
 - ▭ Major Road
 - ▭ Local Connecting Road
 - ▭ Local Road
 - 4WD
- TNMFC**

Show Down

47°00'N 107°00'W

47°00'N 107°00'W

PHONE LIST - RED TEAM - 07312021

Position	Name	Phone Number	Position	Name	Phone Number
COMMAND			TIME	Kimberly Winkler	706-581-0310
ICT1	Steve Parrish	850-524-1244	TIME (t)	Ivette Gonzalez	239-220-4787
ICT1 (t)	John "Patrick" Pearson	402-630-0685	COST	Patrick McClellan	812-876-4280
			COMP	Diane Lowder	501-246-6277
LOFR	David Parker	910-546-6202	COMP	Alice Barnett	865-243-6222
LOFR (t)	Stephanie Allison	662-763-8374	PROC/EQTR	Marlene Hudson	850-570-5478
LOFR (t)	Edwin Christopher	208-859-8525	PROC (V)	Theresa Hood	404-909-0250
COVID			PLANNING		
PIO1	Birk Roseman	850-363-7214	PSC1	David Berens	601-319-2906
PIO1	Catherine Hibbard	413-412-2959	PSC1 (t)	Jason Braunstein	434-249-9915
PIO2	Bonnie Strawser	252-423-0815			
PIO2 (t)	John Nichols	501-282-9634	RESL	Jessica Valdez	817-915-9413
PIOF (t)	Timothy Webb	231-649-2880	RESL	Brittany Phillips (virtual)	850-693-3997
	Christopher Pineo	781-454-6355	RESL (t)	William "Ed" Bratcher	318-623-9097
			RESL (t)	Sue Sobieski	231-342-0318
			SCKN	Laura Yann	404-626-7244
			SCKN (t)	Sarah Bridges	828-541-1082
			SITL	Eric Schmeckpeper	803-348-0005
SOF1	Tony Rivers	318-771-1316		Joseph Ashby	678-360-8954
SOF1	Tommy Hawkins	706-676-7538	ITSS (t)	Bridgette Webb	662-202-6210
SOF1	Michael Cook	205-544-6077	GISS	Tommy Barnes	423-319-8463
SOFT1 (t)	John Fugitt	936-546-1882	GISS	Clint Roberts	601-408-4276
SOFT1 (t)	Jose Castro	470-209-3478	IMET	Ian Morrison	808-282-6790
			FBAN	Greg Titus	850-251-1254
			DEMOB	Marg Olson	573-647-5844
OPERATIONS			TNSP	Al Hoke	678-232-7107
OSC1	Peter Myers	706-400-2015	LOGISTICS		
OSC1	Troy Floyd	706-346-2944	LSC1	Leslie Morgan	423-716-1510
OSC1	Michael Davis	936-219-7743	LSC1	Jane Arteaga	530-957-3558
OSC1	David Walker	401-536-4047	LSC1	Sally Browning	828-421-4608
OSC2 (t)	Michael "Shane" Sturgill	423-202-6567	LSC1 (t)	Christopher Revels	864-490-4192
OSC2 (t)	James Browning	828-200-0102	SPUL	Nina Donley	205-243-8816
OPBD	Chad Cook	828-360-4985	SPUL	Ryan Morris	661-860-0696
STPS	Craig Robertson	540-353-7124	LSC2	Jim Aldridge	919-636-2471
STPS (t)	Chad Stover	540-820-0252	COML	Jerry Patrick	601-942-2786
DIVS	Jeremy Kolaks	812-279-0848	COML (t)	David Radzivil	954-553-6553
DIVS	Mike Ward	470-446-2274	ORDM	Darius Truss	678-577-4807
DIVS	John Fry	814-571-2964	ORDM (t)	Coreen Francis	916-261-6995
DIVS	Roy Rushing	850-373-8201	FACL	Susanne Adams	715-783-0291
DIVS (t)	Alex Scronce	864-490-5746	GSUL	Martin "Pat" Wright	803-295-2819
DIVS (t)	Edward Hardesty				
			MEDL	Frederick Adler	479-238-6064
AIR OPERATIONS			MEDL	Richard D'Orazio	239-249-1855
AOBD	John Fish	850-843-0977	FDUL (t)	David Malone	706-833-7043
ASGS	Jack Finley	404-909-0248	RCDM	Lisa Meekins	252-455-3730
ATGS	David Robinson	929-606-2694	RCDM (t)	Andrew Thompson	706-399-6459
ATGS (t)	Chad Smitherman		SECM	Karen Bradford	423-851-4206
			SECM (t)	Michael Esters	601-750-7802
FINANCE					
FSC1	Sandra Morris	770-670-0274			
FSC1 (t)	John Warner	936-546-3169			

MEDICAL PLAN (ICS 206 WF)

Controlled Unclassified Information//Basic

Medical Incident Report

FOR A NON-EMERGENCY INCIDENT, WORK THROUGH CHAIN OF COMMAND TO REPORT AND TRANSPORT INJURED PERSONNEL AS NECESSARY.

FOR A MEDICAL EMERGENCY: IDENTIFY ON SCENE INCIDENT COMMANDER BY NAME AND POSITION AND ANNOUNCE "MEDICAL EMERGENCY" TO INITIATE RESPONSE FROM IMT COMMUNICATIONS/DISPATCH.

Use the following items to communicate situation to communications/dispatch.

1. CONTACT COMMUNICATIONS / DISPATCH (Verify correct frequency prior to starting report)

Ex: "Communications, Div. Alpha. Stand-by for Emergency Traffic."

2. INCIDENT STATUS: Provide incident summary (including number of patients) and command structure.

Ex: "Communications, I have a Red priority patient, unconscious, struck by a falling tree. Requesting air ambulance to Forest Road 1 at (Lat./Long.) This will be the Trout Meadow Medical, IC is TFLD Jones. EMT Smith is providing medical care."

Severity of Emergency / Transport Priority	<input type="checkbox"/> RED / PRIORITY 1 Life or limb threatening injury or illness. Evacuation need is IMMEDIATE <i>Ex: Unconscious, difficulty breathing, bleeding severely, 2^o - 3^o burns more than 4 palm sizes, heat stroke, disoriented.</i> <input type="checkbox"/> YELLOW / PRIORITY 2 Serious Injury or illness. Evacuation may be DELAYED if necessary. <i>Ex: Significant trauma, unable to walk, 2^o - 3^o burns not more than 1-3 palm sizes.</i> <input type="checkbox"/> GREEN / PRIORITY 3 Minor Injury or illness. Non-Emergency transport <i>Ex: Sprains, strains, minor heat-related illness.</i>	
Nature of Injury or Illness & Mechanism of Injury		<i>Brief Summary of Injury or Illness (Ex: Unconscious, Struck by Falling Tree)</i>
Transport Request		<i>Air Ambulance / Short Haul/Hoist Ground Ambulance / Other</i>
Patient Location		<i>Descriptive Location & Lat. / Long. (WGS84)</i>
Incident Name		<i>Geographic Name + "Medical" (Ex: Trout Meadow Medical)</i>
On-Scene Incident Commander		<i>Name of on-scene IC of Incident within an Incident (Ex: TFLD Jones)</i>
Patient Care		<i>Name of Care Provider (Ex: EMT Smith)</i>

3. INITIAL PATIENT ASSESSMENT: Complete this section for each patient as applicable (start with the most severe patient)

Patient Assessment: See IRPG page 106

Treatment:

4. TRANSPORT PLAN:

Evacuation Location (if different): (Descriptive Location (drop point, intersection, etc.) or Lat. / Long.) Patient's ETA to Evacuation Location:

Helispot / Extraction Site Size and Hazards:

5. ADDITIONAL RESOURCES / EQUIPMENT NEEDS:

Example: Paramedic/EMT, Crews, Immobilization Devices, AED, Oxygen, Trauma Bag, IV/Fluid(s), Splints, Rope rescue, Wheeled litter, HAZMAT, Extrication

6. COMMUNICATIONS: Identify State Air/Ground EMS Frequencies and Hospital Contacts as applicable

Function	Channel Name/Number	Receive (RX)	Tone/NAC *	Transmit (TX)	Tone/NAC *
COMMAND					
AIR-TO-GRND					
TACTICAL					

7. CONTINGENCY: Considerations: If primary options fail, what actions can be implemented in conjunction with primary evacuation method? Be thinking ahead.

8. ADDITIONAL INFORMATION: Updates/Changes, etc.

REMEMBER: Confirm ETA's of resources ordered. Act according to your level of training. Be Alert. Keep Calm. Think Clearly. Act Decisively.