

110°19'0"W

110°18'0"W

110°17'0"W

110°16'0"W

110°15'0"W

110°14'0"W

46°14'0"N

46°13'0"N

46°12'0"N

46°11'0"N

46°10'0"N

46°9'0"N

46°8'0"N

46°14'0"N

46°13'0"N

46°12'0"N

46°11'0"N

46°10'0"N

46°9'0"N

46°8'0"N



110°19'0"W

110°18'0"W

110°17'0"W


110°16'0"W

110°15'0"W

110°14'0"W

**INFRARED MAP
AMERICAN FORK
MT-HLF-005087**







Interpreted (IR) Acres: 5,726
July 22, 2021 @ 2130 MDT



*IRIN: Cheron Ferland
Duluth, MN*

0 0.5 1 Miles



- | | | | |
|---|-------------------------|---|----------------|
|  | Isolated Heat |  | Heat Perimeter |
|  | Cloud Cover Obscured IR |  | Intense Heat |
|  | Previous Heat Perimeter |  | Scattered Heat |