

110°20'0"W


110°15'0"W



American Fork Fire MT-HLF-005087

1:35,000





Infrared Map - 07/25/2021
Imagery Date - 07/23/2021
Imagery Time - 2125 MDT
Interpreted Acres - 5,886
IRIN - Chad Horman
NAD83 UTM Zone 12



46°10'0"N

46°10'0"N

American Fork Fire IR Legend

-  IR Heat Perimeter
-  IR Intense Heat
-  IR Scattered Heat
-  IR Isolated Heat Source

110°20'0"W

110°15'0"W