

110°20'0"W

110°15'0"W


110°10'0"W



### American Fork Fire MT-HLF-005087

1:45,000





Infrared Map - 07/27/2021  
Imagery Date - 07/26/2021  
Imagery Time - 1815 MDT  
Interpreted Acres - 9,574  
IRIN - Chad Horman  
NAD83 UTM Zone 12



46°10'0"N

46°10'0"N

#### American Fork Fire IR Legend

-  IR Heat Perimeter
-  IR Intense Heat
-  IR Scattered Heat
-  IR Isolated Heat Source

110°20'0"W

110°15'0"W

110°10'0"W