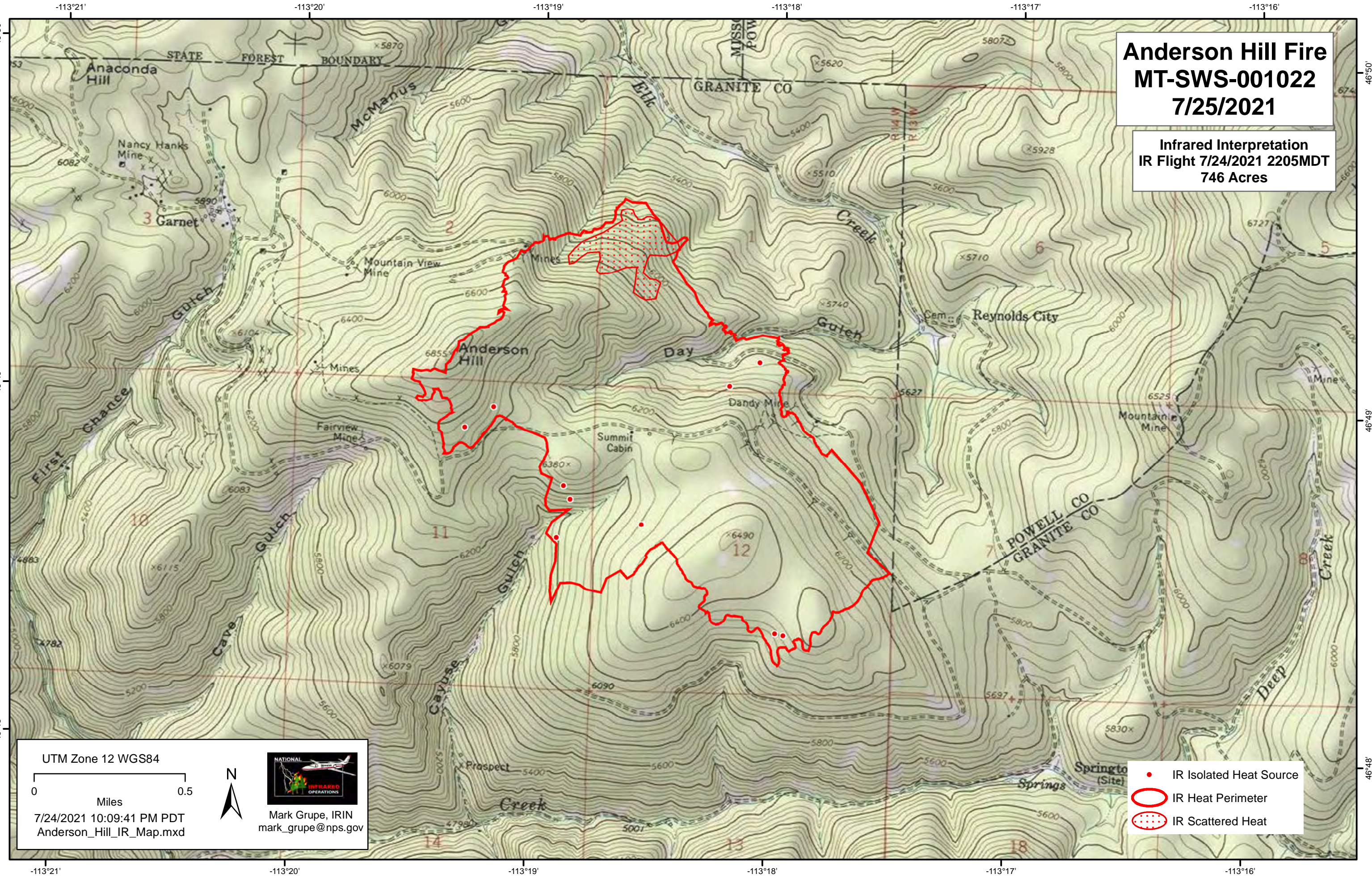


# Anderson Hill Fire MT-SWS-001022 7/25/2021



Infrared Interpretation  
IR Flight 7/24/2021 2205MDT  
746 Acres



UTM Zone 12 WGS84

0 0.5 Miles

7/24/2021 10:09:41 PM PDT  
Anderson\_Hill\_IR\_Map.mxd



Mark Grupe, IRIN  
mark\_grupe@nps.gov

- IR Isolated Heat Source
- IR Heat Perimeter
- IR Scattered Heat