






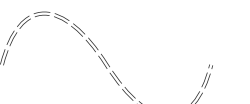




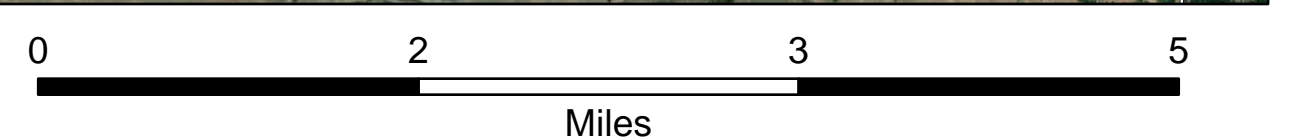




# Operations

Anderson Hill  
 599 Acres as of 7/17/21 @ 0023hrs  
 MT-SWS-001022  
 07/17/2021 0810

- |   |                       |  |                       |   |                             |   |                 |
|---|-----------------------|--|-----------------------|---|-----------------------------|---|-----------------|
|  | Drop Point            |  | State Route Not Paved |  | Forest Service Roads Closed |  | Dirt Road       |
|  | Fire Edge             |  | Paved Roads           |  | Paved                       |  | Unimproved Road |
|  | State Secondary Route |  | Dirt (Not Paved)      |  | Gravel Road                 |   |                 |



National RIST 07/17/2021 0810  
 North American 1983 Datum, Lat/Long Grid  
 PCS: NAD 1983 UTM Zone 12N  
 Reference Scale: 1:32,000