





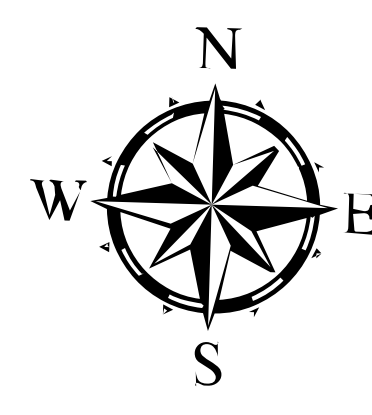




# Operations

Anderson Hill  
 599 Acres as of 7/17/21 @ 0023hrs  
 MT-SWS-001022  
 07/17/2021 0806

- |   |   |   |  |   |
|---|---|---|--|---|
|  Drop Point            |  Paved Roads                 |  Gravel Road     |  U.S. Fish & Wildlife Service Lands |  County Boundary     |
|  Fire Edge             |  Dirt (Not Paved)            |  Dirt Road       |  Bureau of Land Management          |  USFS Roadless Areas |
|  State Secondary Route |  Forest Service Roads Closed |  Unimproved Road |  FS Wilderness Boundary             |  Forest Service Land |
|  State Route Not Paved |  Paved                       |  State Lands     |  Administrative FS Boundary         |   |

0 2 3 5 Miles

National RIST 07/17/2021 0806  
 North American 1983 Datum, Lat/Long Grid  
 PCS: NAD 1983 UTM Zone 12N  
 Reference Scale: 1:32,000