








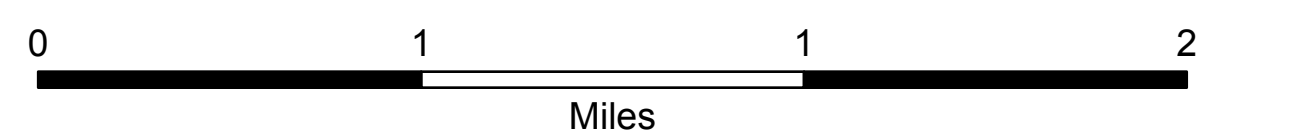
Operations

Anderson Hill
 599 Acres as of 7/17/21 @ 0023hrs
 MT-SWS-001022
 07/17/2021 0803

-  Drop Point
-  Fire Edge
-  Wildfire Daily Fire Perimeter

-  Paved Roads
-  Dirt (Not Paved)
-  Gravel Road

-  State Lands
-  Bureau of Land Management
-  County Boundary



National RIST 07/17/2021 0803
 North American 1983 Datum, Lat/Long Grid
 PCS: NAD 1983 UTM Zone 12N
 Reference Scale: 1:32,000