










Public Information

Anderson Hill
 647 Acres as of 7/18/21 @ 0028hrs
 MT-SWS-001022
 07/18/2021 0800

-  Closure Area
-  Wildfire Daily Fire Perimeter
-  Paved Roads
-  Dirt (Not Paved)
-  County Boundary
-  Forest Service Land
-  State Lands
-  Bureau of Land Management



National RIST 07/18/2021 0800
 North American 1983 Datum, Lat/Long Grid
 PCS: NAD 1983 UTM Zone 12N
 Reference Scale: 1:24,000