










Transportation

Anderson Hill
MT-SWS-001022

07/18/2021

647 acres at 7/18/21 @ 0028hrs

-  Wildfire Daily Fire Perimeter
-  Drop Point
-  Resource Location
-  Forest Service Land
-  State Public Lands
-  State
-  BLM
-  Paved Roads
-  Dirt (Not Paved)



07/18/2021 0754

North American 1983 Datum. LatLong Grid

