








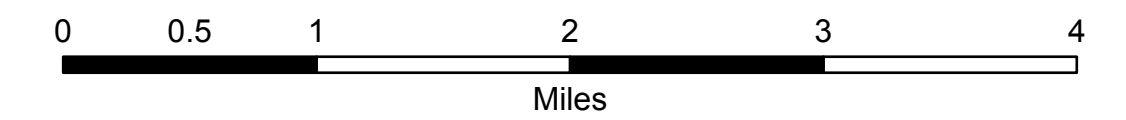


**Public Information**  
 Anderson Hill  
 MT-SWS-001022  
 647 Acres as of 7/18/21 @ 0028hrs  
 07/19/2021 0558

-  Closure Area
-  Wildfire Daily Fire Perimeter
-  Paved Roads
-  Dirt (Not Paved)
-  County Boundary
-  Forest Service Land
-  State Lands
-  Bureau of Land Management



National RIST 07/19/2021 0558  
 North American 1983 Datum, Lat/Long Grid  
 PCS: NAD 1983 UTM Zone 12N  
 Reference Scale: 1:24,000