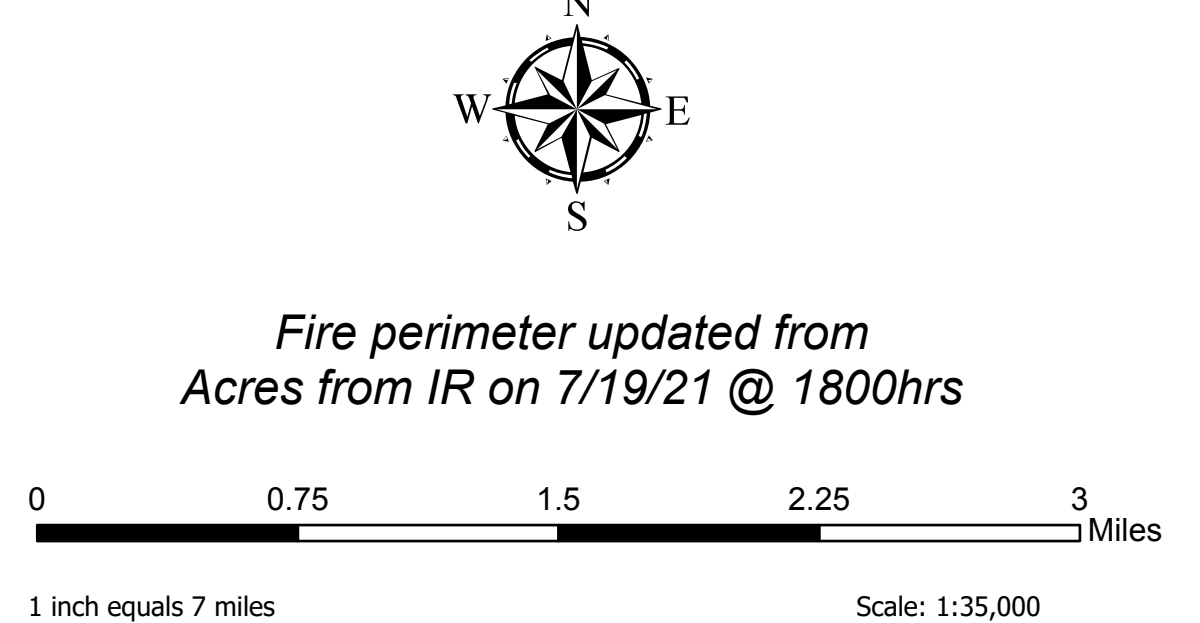












Transportation

Anderson Hill
 MT-SWS-001022
 749 acres
 07/20/21 to 07/21/21 AM



Fire perimeter updated from
 Acres from IR on 7/19/21 @ 1800hrs

-  Impassable Bridge
-  Lowboy Parking
-  Helispot
-  Drop Point
-  Completed Dozer Line
-  Access or Improved Road
-  Fire Edge
-  Wildfire Daily Fire Perimeter
-  State Public Lands
-  State




Remote Incident Support Team
 07/20/2021 0555
 North American 1983 Datum, Lat,Long Grid