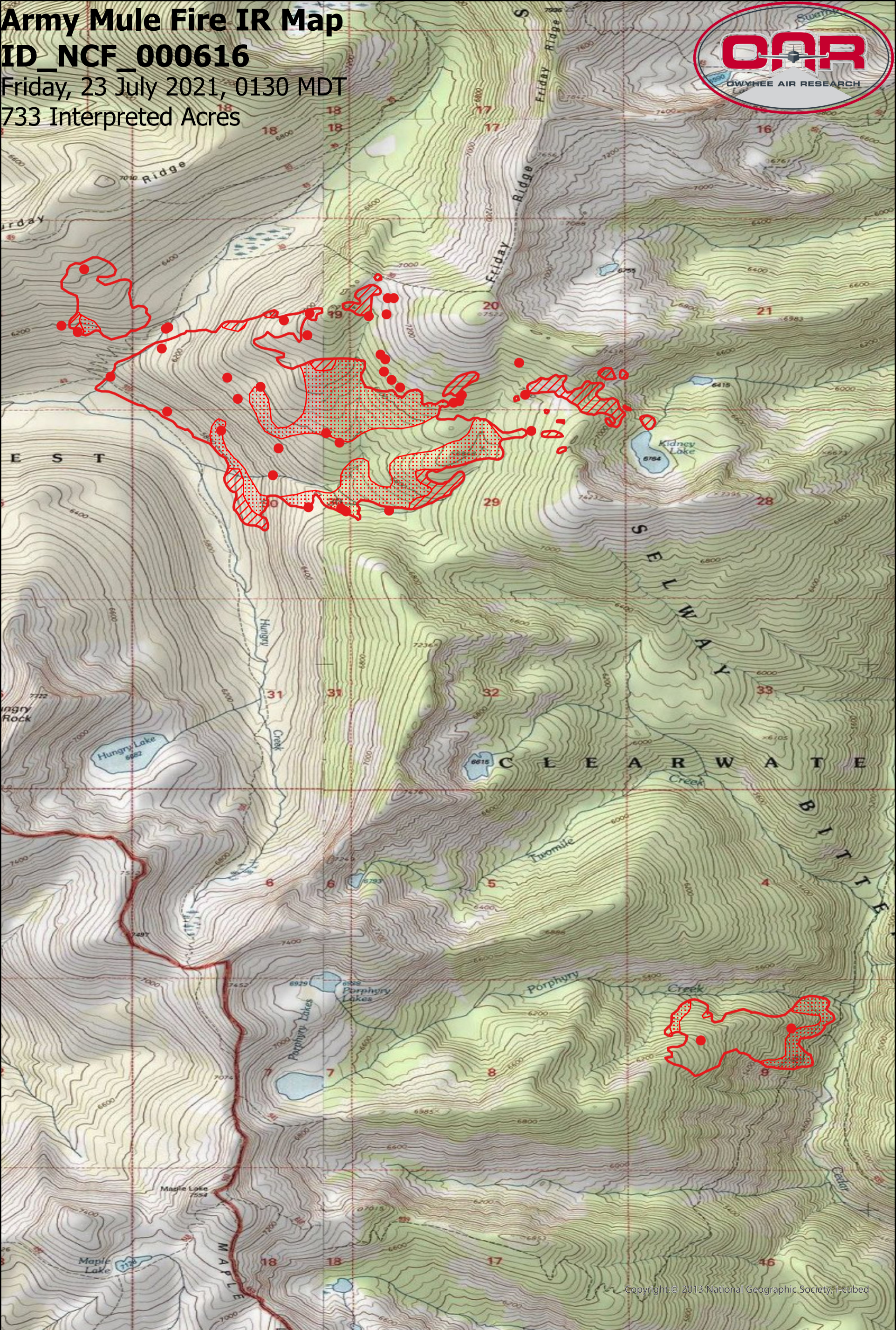


# Army Mule Fire IR Map

## ID\_NCF\_000616

Friday, 23 July 2021, 0130 MDT

733 Interpreted Acres



### Legend

- IR Isolated Heat
- ▭ IR Burn Perimeter
- ▨ IR Intense Heat
- ▩ IR Scattered Heat

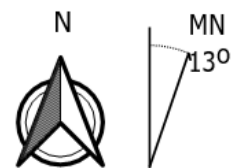

Scale: 1:30,000

Projection: WGS 1984

Produced by: Owyhee Air Research, Inc.

IR Interpreter: C. Merriman

Contact: [fire@owyheear.com](mailto:fire@owyheear.com) (208) 442-5405



Copyright © 2013 National Geographic Society, i-cubed