




Army Mule Fire IR Map
ID-NCF-000616
 08 September 2021, 2015 PDT
 4,005 Interpreted Acres

Scale: 1:57,000
 Projection: WGS 1984
 Produced by: Owyhee Air Research, LLC
 IR Interpreter: D. Merriman
 Contact: fire@owyheear.com (208) 442-5405

Legend

| | |
|---|--|
|  Isolated Heat |  Burn Perimeter |
|  Intense Heat |  Scattered Heat |

0 0.5 1 1.5 2 Miles




Earthstar Geographics