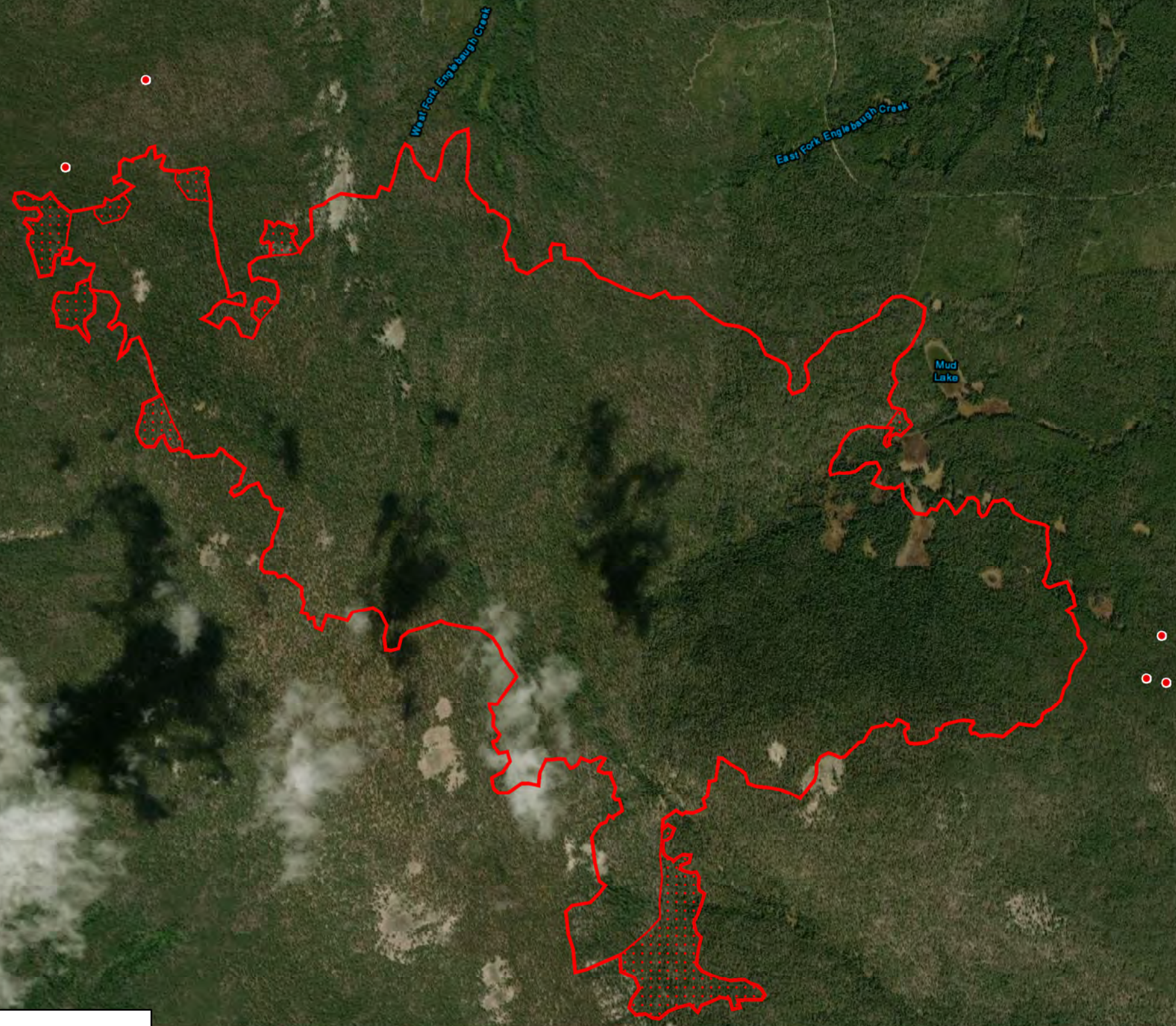


Black Mountain Fire MT-BDF-6306 7/29/2021

Infrared Interpretation
IR Flight 7/28/2021 2010 MDT
1,021 Acres



Clouds covered entire fire.
Not all heat may have been
detectable through the clouds.



UTM Zone 12 WGS84

0 0.5 Miles

7/28/2021 9:07:53 PM PDT
Black_Mountain_IR_Map.mxd



Mark Grupe, IRIN
mark_grupe@nps.gov

- IR Isolated Heat Source
- IR Heat Perimeter
- ◌ IR Scattered Heat