

113°29'0"W


113°28'0"W

113°27'0"W

113°26'0"W

113°25'0"W

Black Mountain
MT-BDF-006306
 Infrared Map - NIROPS
 Interpreted Acres: 1,042 (+0)
 Infrared Map for 8/8/2021
 Imagery Acquired: 8/7/2021 @ 2133 MDT
 IRIN: Jen Frazer
 UTM Zone 12N NAD83

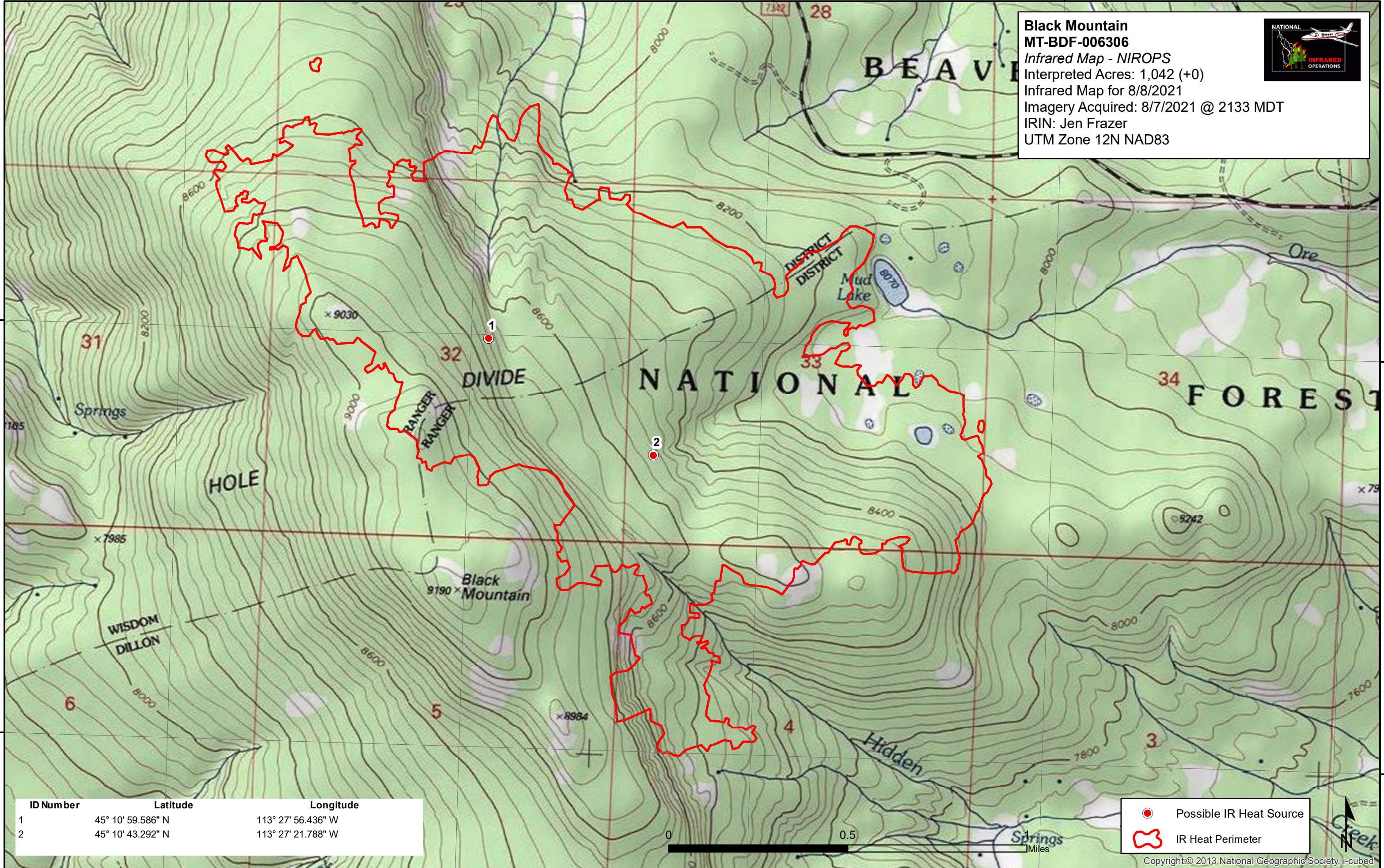


45°11'0"N



45°11'0"N

45°10'0"N

45°10'0"N



ID Number	Latitude	Longitude
1	45° 10' 59.586" N	113° 27' 56.436" W
2	45° 10' 43.292" N	113° 27' 21.788" W

-  Possible IR Heat Source
-  IR Heat Perimeter

113°29'0"W

113°28'0"W

113°27'0"W

113°26'0"W

113°25'0"W