







# Public Information

Black Mountain  
MT-BDF-006306

865 acres at 7/18/21

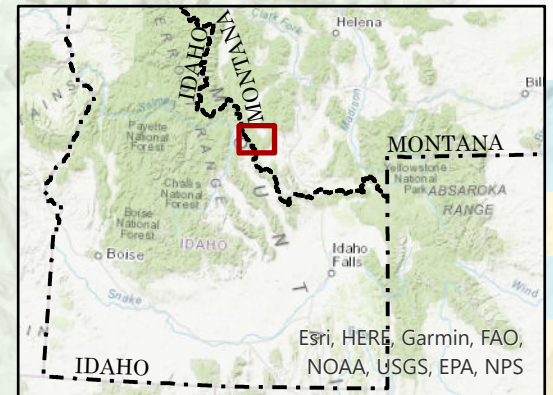
-  Wildfire Daily Fire Perimeter
-  State Primary Route
-  State Boundary
-  Forest Service Land
-  State Lands
-  Bureau of Land Management Lands



0 1 2 4  
Miles

7/20/2021 0910

North American 1983 Datum. LatLong Grid



Esri, NASA, NGA, USGS, FEMA