













Public Information

Black Mountain
MT-BDF-006306

7/26/2021

968 acres on 7/24/21 @2242

-  Wildfire Daily Fire Perimeter
-  Populated Place
-  National Designated Trail
-  State Primary Route
-  Paved Roads
-  Dirt Road
-  State Boundary
-  Waterbody
-  Forest Service Land
-  State Lands
-  Bureau of Land Management Lands



Remote Incident Support Team
7/26/2021 0729
North American 1983 Datum. LatLong Grid

