












Public Information

Black Mountain
MT-BDF-006306
7/28/2021

968 acres on 7/24/21 @2242

-  Wildfire Daily Fire Perimeter
-  Populated Place
-  National Designated Trail
-  State Primary Route
-  Paved Roads
-  Dirt Road
-  State Boundary
-  Waterbody
-  Forest Service Land
-  State Lands
-  Bureau of Land Management Lands



0 1 2 4
Miles

Remote Incident Support Team
7/28/2021 0734
North American 1983 Datum. LatLong Grid

