


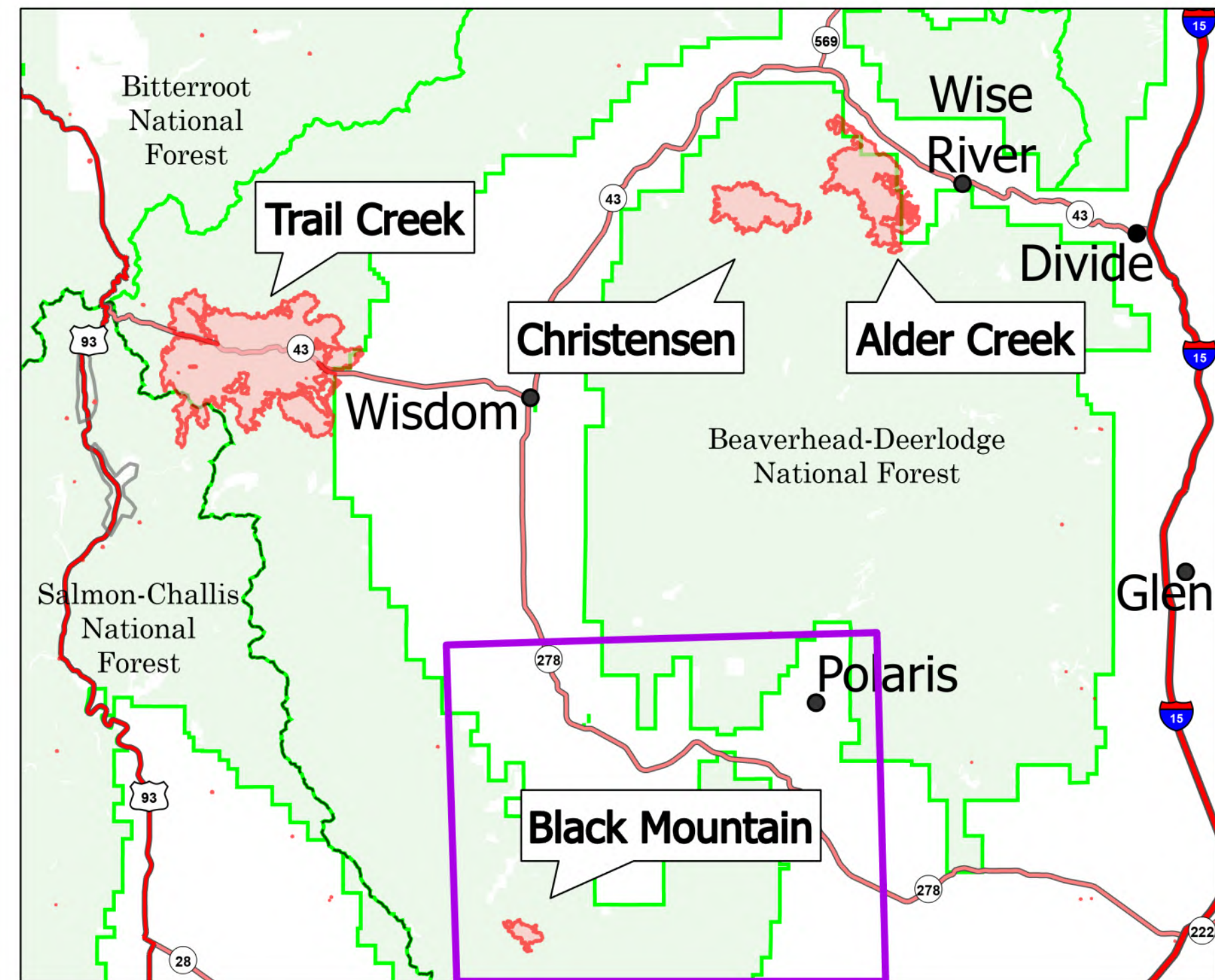
# Public Information

Black Mountain  
MT-BDF-006306

7/30/2021

1,021 acres

- Wildfire Daily Fire Perimeter
- Other State Lands
- Bureau of Land Management Lands
- Forest Service Land
- Big Hole Battlefield
- Temporary Flight Restriction



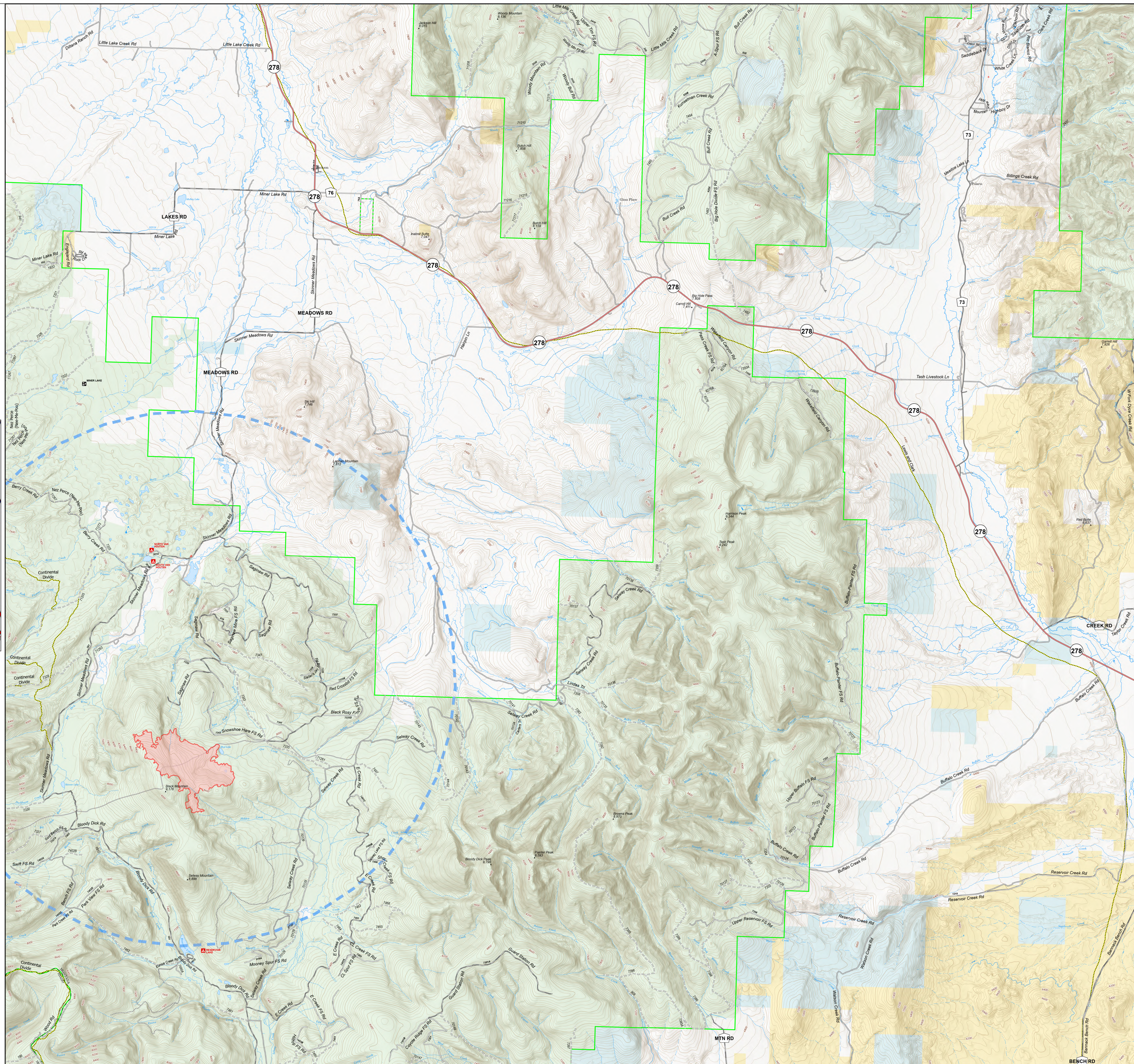
Fire perimeter updated from  
Acres from IR on 07/29/21 22:00

0 0.75 1.5 2.25 3 Miles

1 inch equals 0.7 miles Scale: 1:41,392



Southwest Area GISS  
7/30/2021 0850  
North American 1983 Datum. Lat,Long Grid



BENCH RD