





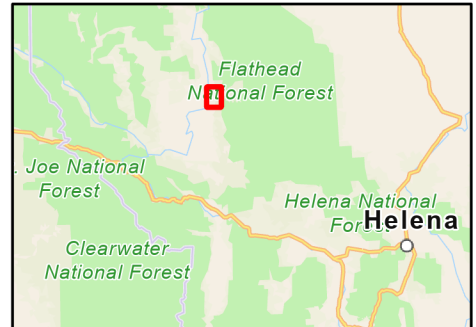
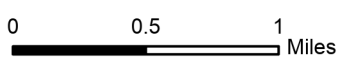


**PIO**  
**Boulder 2700**  
**MT-FHA-000157**  
**8/9/2021**  
 2,072 acres at 2030 on 8/08/2021  
 Acres from IR and GPS

-  Fire Edge
-  Contained Line
-  Paved Roads
-  Dirt (Not Paved)
-  Forest Service Land
-  State Lands



8/9/2021 0537  
 North American 1983 Datum, Lat/Long Grid

