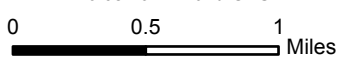






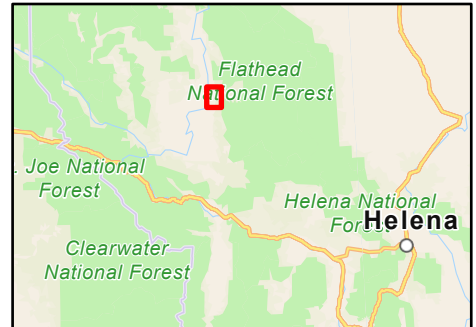


PIO
 Boulder 2700
 MT-FHA-000157
 8/9/2021

2,072 acres at 2030 on 8/08/2021
 Acres from IR and GPS



-  Fire Edge
-  Contained Line
-  Paved Roads
-  Dirt (Not Paved)
-  Forest Service Land
-  State Lands



8/9/2021 0538
 North American 1983 Datum, Lat/Long Grid