










PIO
Boulder 2700
MT-FHA-000157
8/13/2021
 2,072 acres at 2323 on 8/11/2021
 Acres from IR and GPS
 46% Contained

-  Fire Edge
-  Contained Line
-  Wildfire Daily Fire Perimeter
-  Paved Roads
-  Dirt (Not Paved)
-  Forest Service Land
-  State Lands
-  Tribal Lands



8/13/2021 0620
 North American 1983 Datum, Lat,Long Grid