










EXHIBIT A BURNT PEAK FIRE CALLAHAN ROAD CLOSURE ORDER D04-074-S-21

BURNT PEAK FIRE CLOSURE AREA (D04-072-S-21)

-  CLOSURE AREA (D04-072-S-21)
-  CLOSED ROAD
-  CLOSED TRAIL
-  OPEN ROAD
-  OPEN TRAIL
-  USFS
-  STIMSON
-  MT STATE
-  OTHER PRIVATE

