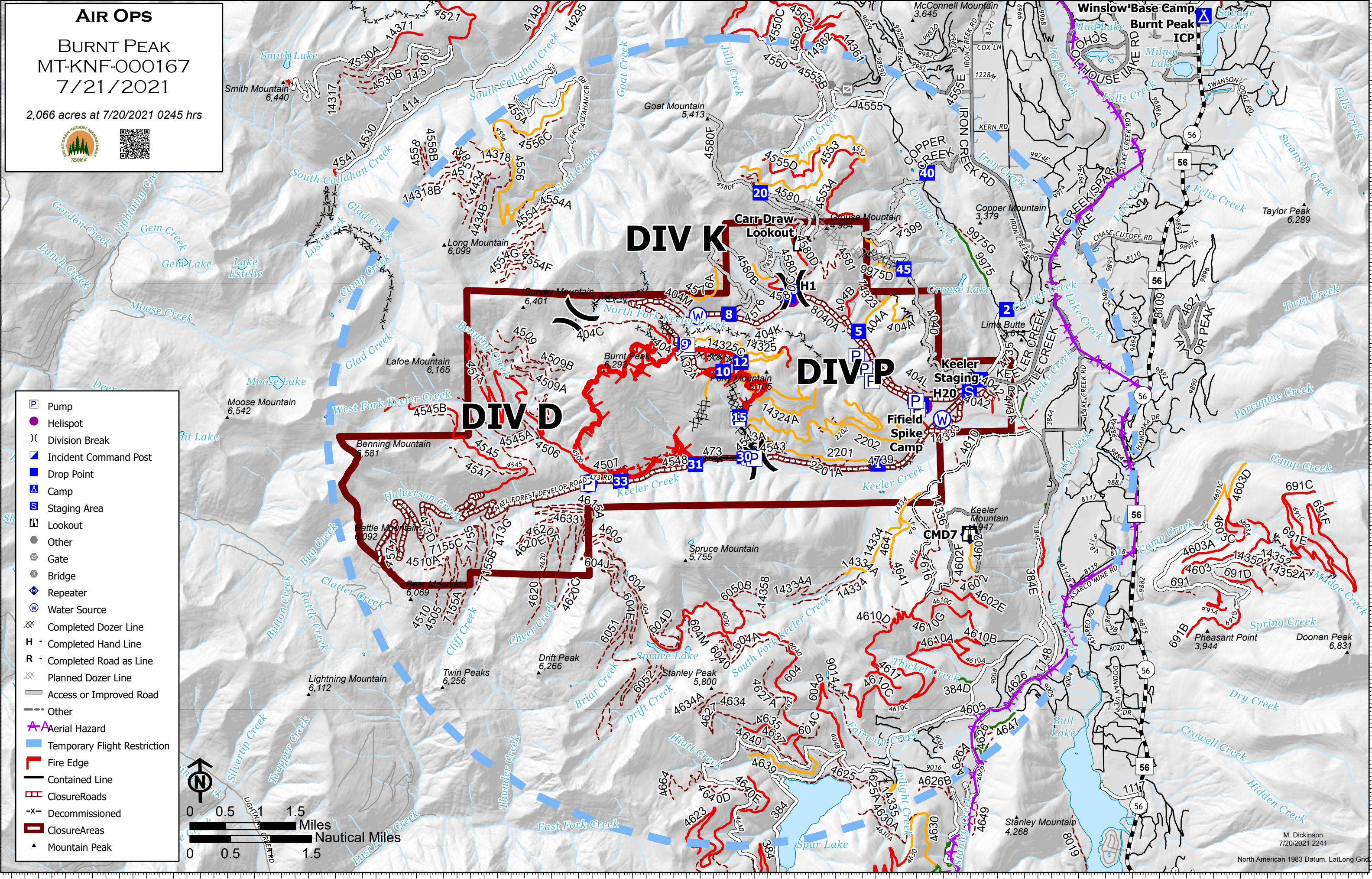





























AIR OPS

BURNT PEAK
MT-KNF-000167
7/21/2021

2,066 acres at 7/20/2021 0245 hrs





-  Pump
-  Helispot
-  Division Break
-  Incident Command Post
-  Drop Point
-  Camp
-  Staging Area
-  Lookout
-  Other
-  Gate
-  Bridge
-  Repeater
-  Water Source
-  Completed Dozer Line
-  Completed Hand Line
-  Completed Road as Line
-  Planned Dozer Line
-  Access or Improved Road
-  Other
-  Aerial Hazard
-  Temporary Flight Restriction
-  Fire Edge
-  Contained Line
-  Closure Roads
-  Decommissioned
-  Closure Areas
-  Mountain Peak

